

ORIGINAL	
N.H.P.U.C. Case No.	DT 11-248
Exhibit No.	#5
Witness	Kevin O Quinn
DO NOT REMOVE FROM FILE	

**FAIRPOINT
EXHIBIT 5**

ANNE KROEGER, TAX COLLECTOR
PO BOX 637, ALTON, NH 03809
603-875-2171

TOWN OF ALTON

HOURS:
8:30-4:30 MON-FRI
CHECKS PAYABLE TO:
TOWN OF ALTON

Second Bill

REAL ESTATE TAX BILL

TAX YEAR	ACCOUNT NO.	BILLING DATE	INTEREST RATE	DUE DATE
2011	019902-015018	11/14/2011	12% if paid after	12/27/2011

MAP/PARCEL	LOCATION OF PROPERTY	AREA
0000-0001-POL	L/B POLES	83.64

OWNER OF RECORD	TAX CALCULATION
FAIRPOINT COMMUNICATIONS INC ATTN: DIRECTOR OF TAXES 770 ELM STREET MANCHESTER, NH 03101	Municipal Tax Amount 3,210.82 School Tax Amount 5,080.76 State Tax Amount 2,316.90 County Tax Amount 1,313.52 Total Tax 11,922.00

TAX RATE	ASSESSED VALUATION
Municipal 3.52	Buildings 819,500
School 5.57	Land Value 92,700
State 2.54	
County 1.44	

TOTAL	NET VALUE
13.07	912,200

Actual Tax Amount
11,922.00

<Amount To Pay>
11,922.00

INFORMATION TO TAXPAYERS

TAXPAYERS DESIRING ANY INFORMATION IN REGARD TO TAXATION SHOULD CALL THE TAX DEPT. AT (603) 875-2171.

TAXPAYERS DESIRING ANY INFORMATION IN REGARD TO ASSESSMENTS OR EXEMPTIONS SHOULD CALL THE ASSESSOR'S OFFICE AT 603-875-2167.

PAYMENT OF THIS BILL DOES NOT PREVENT THE COLLECTION OF PREVIOUS UNPAID TAXES NOR DOES AN ERROR IN THE NAME OF THE PERSON TAXED PREVENT COLLECTION.

IF THIS BILL IS PAID BY CHECK OR MONEY ORDER IT IS NOT CONSIDERED PAID UNTIL CHECK OR MONEY ORDER IS CLEARED.

IF YOU ARE ELDERLY, DISABLED, BLIND, A VETERAN, OR VETERAN'S SPOUSE, OR ARE UNABLE TO PAY TAXES DUE TO POVERTY OR OTHER GOOD CAUSE YOU MAY BE ELIGIBLE FOR A TAX EXEMPTION CREDIT, ABATEMENT OR DEFERRAL. FOR DETAILS AND APPLICATION INFORMATION CONTACT THE SELECTMEN'S OFFICE.

THE TAXPAYER MAY, BY MARCH 1 FOLLOWING THE DATE OF THE TAX, APPLY IN WRITING TO THE SELECTMEN FOR AN ABATEMENT OF THE TAX AS PROVIDED UNDER RSA 76:16.

PLEASE KEEP THIS ENTIRE UPPER PORTION OF BILL FOR YOUR RECORDS.

↑ DETACH HERE ↑

TO INSURE PROPER CREDIT, RETURN ENTIRE BOTTOM PORTION OF BILL

↑ DETACH HERE ↑

TOWN OF ALTON REAL ESTATE TAX BILL

MAP/PARCEL NO.	LOCATION OF PROPERTY	TAX YEAR	ACCOUNT NO.	DUE DATE
0000-0001-POL	L/B POLES	2011	019902-015018	12/27/2011

12.00% APR Interest Charged After
07/01/2011 On 1st Bill
12/27/2011 On 2nd Bill 11922.00

<Amount To Pay> 11,922.00

FAIRPOINT COMMUNICATIONS INC
ATTN: DIRECTOR OF TAXES
770 ELM STREET
MANCHESTER, NH 03101

If you are paying by mail and would like a receipt, you MUST send a self-addressed, stamped envelope and include this ENTIRE sheet. Otherwise, return this portion.

**TOWN OF ALSTEAD
TAX COLLECTOR
P.O. BOX 65
ALSTEAD, NH 03602**

**MONDAY - WEDNESDAY
8:00 AM - 4:00 PM
THURSDAY 8:00 AM - 5:45 PM
(603) 835-2242**

Second Bill

REAL ESTATE TAX BILL

TAX YEAR	BILL NUMBER	BILLING DATE	INTEREST RATE	DUE DATE
2011	002416-001611	11/08/2011	12% if paid after	12/12/2011
MAP/PARCEL	LOCATION OF PROPERTY		AREA	
999-LCOM-001	ALSTEAD			
OWNER OF RECORD			TAX CALCULATION	
FAIRPOINT COMMUNICATIONS INC. TAX DEPARTMENT 770 ELM STREET MANCHESTER, NH 03101-2206			Municipal Tax Amount	5,458.92
			School Tax Amount	11,940.68
			State Tax Amount	2,646.07
			County Tax Amount	3,235.33
			Total Tax	23,281.00
TAX RATE	ASSESSED VALUATION			
Municipal	4.91	Buildings 1,111,800		
School	10.74			
State	2.38			
County	2.91			
			Actual Tax Amount	23,281.00
TOTAL	20.94	NET VALUE 1,111,800	<Amount To Pay>	23,281.00

INFORMATION TO TAXPAYERS

RSA 76:11-A INFORMATION REQUIRED: THE TAX BILL WHICH IS SENT TO EVERY PERSON TAXED, AS PROVIDED IN RSA 76:11, SHALL SHOW THE RATE FOR MUNICIPAL SCHOOL AND COUNTY TAXES SEPARATELY. THE ASSESSED VALUE OF ALL LANDS AND BUILDINGS FOR WHICH SAID PERSON IS BEING TAXED.

THE TAXPAYER MAY BY MARCH 1ST, FOLLOWING THE DATE OF NOTICE OF TAX AND NOT AFTERWARDS, APPLY IN WRITING TO THE SELECTMEN OR ASSESSOR(S) FOR A TAX ABATEMENT OR DEFERRAL.

IF YOU ARE ELDERLY, DISABLED, BLIND, A VETERAN, OR VETERAN'S SPOUSE, OR UNABLE TO PAY TAXES DUE TO POVERTY, OR OTHER GOOD CAUSE, YOU MAY BE ELIGIBLE FOR A TAX EXEMPTION, CREDIT, ABATEMENT OR DEFERRAL. APPLICATIONS FOR EXEMPTIONS AND/OR CREDITS MUST BE FILED ON OR BEFORE APRIL 15TH EACH YEAR.

TAXPAYERS DESIRING ANY INFORMATION IN REGARD TO TAXATION, ASSESSMENTS, EXEMPTIONS, OR CHANGE OF ADDRESS MUST REFER ALL INQUIRIES TO THE BOARD OF SELECTMEN NOT TO TAX COLLECTOR.

ALL TAXES ARE ASSESSED ON APRIL 1ST OF EACH YEAR. TAX BILLS ARE MAILED TO THE LAST KNOWN ADDRESS.

PAYMENT POLICIES:

- PAYMENT OF THIS BILL DOES NOT PREVENT THE COLLECTION OF PREVIOUS UNPAID TAXES, NOR DOES AN ERROR IN THE NAME OF THE PERSON(S) TAXED PREVENT COLLECTION.
- IF YOU ARE NOT THE PRESENT OWNER OF THIS PROPERTY, PLEASE FORWARD TO THE PROPER OWNER. THE TAX COLLECTOR IS NOT RESPONSIBLE FOR PAYMENT ON THE WRONG TAX BILL.
- IF THIS BILL IS PAID BY CHECK OR MONEY ORDER, IT IS NOT CONSIDERED PAID UNTIL THE CHECK OR MONEY ORDER IS CLEARED BY THE BANK.
- PLEASE MAKE CHECK PAYABLE TO: TOWN OF ALSTEAD, NEW HAMPSHIRE.
- PAYMENTS MAY BE MADE AT THE TAX COLLECTORS OFFICE AT 15 MECHANIC ST.

IF YOU WOULD LIKE A RECEIPT, PLEASE RETURN THE ENTIRE BILL AND A SELF-ADDRESSED STAMPED ENVELOPE.

↑ DETACH HERE ↑ TO INSURE PROPER CREDIT, RETURN ENTIRE BOTTOM PORTION OF BILL ↑ DETACH HERE ↑

**TOWN OF ALSTEAD, N.H.
REAL ESTATE TAX BILL**

MAP/PARCEL NO.	LOCATION OF PROPERTY	TAX YEAR	BILL NUMBER	DUE DATE
999-LCOM-001	ALSTEAD	2011	002416-001611	12/12/2011

12.00% APR Interest Charged After
07/11/2011 On 1st Bill
12/12/2011 On 2nd Bill 23281.00

<Amount To Pay> 23,281.00

FAIRPOINT COMMUNICATIONS INC.
TAX DEPARTMENT
770 ELM STREET
MANCHESTER, NH 03101-2206

PLEASE RETURN THIS PORTION WITH YOUR PAYMENT

Billed To		2011 BARNSTEAD PROPERTY TAX - BILL 2 OF 2			
Town of Barnstead PO Box 11 108 So Barnstead Rd Center Barnstead, NH 03225		NORTHERN NEW ENGLAND TELEPHONE			
		Map	Lot	Sub	Net Value
		000000	000004	000000	\$ 41,600
		Parcel Location			Acres
		UTILITY ROW 0.000			
12% APR Charged After 12/12/2011		Invoice		Summary of Taxes	
		2011P02034504		Total Tax:	\$ 975.00
Billed To NORTHERN NEW ENGLAND TELEPHONE OPERATIONS LLC PO BOX 1509 BANGOR, ME 04402-1509		Billing Date		- 1st Bill:	\$ 466.00
		11/07/2011		- Abated/Paid:	\$ 0.00
		Payment Due Date		- Vet. Credits:	\$ 0.00
		12/12/2011		+ Penalties:	\$ 0.00
		Amount Due:		\$ 509.00	
		Amount Enclosed:			
Please return top copy with your payment.		*****Other Due Amount(s):		\$ 2,956.39	

Tax Collector Office Hours		2011 BARNSTEAD PROPERTY TAX - BILL 2 OF 2			
Town of Barnstead Mon, Wed, Thurs, Fri 8:30am - 4:30pm Tue 11:30am-7:00pm (603) 269-4631 Tax Collector: Cynthia Treadwell		NORTHERN NEW ENGLAND TELEPHONE			
		Map	Lot	Sub	Pg Line
		000000	000004	000000	0345-04
		Parcel Location			Acres
		UTILITY ROW			0.000
Tax Rates		Assessments		Invoice	
County:	\$ 1.41	Taxable Land:	0	2011P02034504	
School:	\$ 14.30	Buildings:	41,600	Billing Date	
Town:	\$ 5.11	Total:	41,600	11/07/2011	
State Ed.:	\$ 2.61			Payment Due Date	
				12/12/2011	
				Interest Rate	
				12% APR After 12/12/2011	Amount Due:
				\$ 509.00	
				Other Due Amount(s) - Call For Payoff Amount!!!	
Total Tax Rate:		\$ 23.43	Net Value:	41,600	
				\$ 2,956.39	

Keep this copy for your records

City of Berlin Real Estate Tax Bill

168 Main Street, Berlin, NH 03570-2484

Z00929-000001

Second Bill

12.00% APR Interest Charged After

TAX YEAR		BILL NUMBER	BILLING DATE	INTEREST RATE	DUE DATE
2011		96231	11/15/2011	12	12/27/2011
PROPERTY ID		MAP/PARCEL NO.		LOCATION OF PROPERTY	
00FAIR0POINT000000		00FAIR-0POINT.000000		CITY WIDE	
OWNER OF RECORD			TAX CALCULATION		
FAIRPOINT COMMUNICATIONS ROY DRUKKER, DIRECTOR OF TAXES 770 ELM STREET MANCHESTER, NH 03101			Gross Taxable Value \$1,417,200.00		
			Exemptions \$0.00		
			Net Taxable Value \$1,417,200.00		
			Gross Annual Tax \$44,925.00		
			Tax Credits \$0.00		
			Net Annual Tax \$44,925.00		
			First Bill \$0.00		
			Second Bill \$44,925.00		
			Payments \$0.00		
			Pre-Payments \$0.00		
			AMOUNT DUE 12/27/2011 \$44,925.00		
TAX RATE PER \$1000		ASSESSED VALUATION			
AREA:	0 Acres	Buildings	0		
MUNICIPAL	\$17.22	Land Value	0		
SCHOOL	\$8.50	Current Use	0		
STATE	\$2.20	Exemptions	0		
COUNTY	\$3.78	Other Val:	1,417,200		
TOTAL \$31.70		NET VALUE	1,417,200		

INFORMATION FOR TAXPAYER

The taxpayer may, by April 15 preceding the setting of the tax rate, apply in writing to the Board of Assessors for a tax exemption, credit, abatement or deferral.

If you are elderly, disabled, blind, a veteran or veteran's spouse, or are unable to pay taxes due to poverty or other good cause, you may be eligible for a tax exemption, credit, abatement or deferral. For details and application information on this the taxpayer must address inquiries to:

Board of Assessors: City of Berlin, 168 Main Street, Berlin, NH 03570-2494

Tax Collector Information: Phone: (603) 752-6350

Office Hours: Monday thru Friday - 8:30am to 4:30pm

Payment of this bill does not prevent collection of previous unpaid taxes, nor does an error in name of person taxed prevent collection. If this bill is paid by check or money order it is not considered paid until check or money order is cleared at bank.

Please make checks payable to: **CITY OF BERLIN**

And Mail to: Tax Collector, 168 Main Street, Berlin, NH 03570-2494

City of Berlin Real Estate Tax Bill

168 Main Street, Berlin, NH 03570-2484

Second Bill

TAX YEAR		BILL NUMBER	BILLING DATE	12.00% APR Interest Charged After	
2011		96231	11/15/2011	Second Bill Due 12/27/2011	\$44,925.00
PROPERTY ID		LOCATION OF PROPERTY		CURRENT AMOUNT DUE	
00FAIR0POINT000000		CITY WIDE		\$44,925.00	
OWNER OF RECORD			Tax Collector's Office Hours		

FAIRPOINT COMMUNICATIONS
ROY DRUKKER, DIRECTOR OF TAXES
770 ELM STREET
MANCHESTER, NH 03101

Monday thru Friday
8:30am to 4:30pm
(603) 752-6350

PLEASE RETURN THIS PORTION WITH YOUR PAYMENT

**TOWN OF BRENTWOOD
TAX COLLECTOR
1 DALTON ROAD
BRENTWOOD, NH 03833**

MONDAY, WED & THURS
9:00 AM - 4:30 PM
TUESDAY 9:00 AM - 8:00 PM
FRIDAY 8:30 AM - 4:00 PM
(603) 642-6400 EXT. 14

Second Bill

REAL ESTATE TAX BILL

TAX YEAR	BILL NUMBER	BILLING DATE	INTEREST RATE	DUE DATE
2011	006897-001908	11/09/2011	12% if paid after	12/28/2011

MAP/PARCEL	LOCATION OF PROPERTY	AREA
201.041.000	FAIRPOINT COMMUNICATIONS	

OWNER OF RECORD	TAX CALCULATION												
NORT FAIRPOINT COMMUNICATIONS 770 ELM ST MANCHESTER, NH 03101-2102	<table> <tr> <td>School Tax Amount</td> <td>19,999.18</td> </tr> <tr> <td>State Tax Amount</td> <td>2,820.71</td> </tr> <tr> <td>County Tax Amount</td> <td>1,210.60</td> </tr> <tr> <td>Precinct Tax Amount</td> <td>3,825.51</td> </tr> <tr> <td>Total Tax</td> <td>27,856.00</td> </tr> <tr> <td> Actual Tax Amount</td> <td> 27,856.00</td> </tr> </table>	School Tax Amount	19,999.18	State Tax Amount	2,820.71	County Tax Amount	1,210.60	Precinct Tax Amount	3,825.51	Total Tax	27,856.00	 Actual Tax Amount	 27,856.00
School Tax Amount	19,999.18												
State Tax Amount	2,820.71												
County Tax Amount	1,210.60												
Precinct Tax Amount	3,825.51												
Total Tax	27,856.00												
 Actual Tax Amount	 27,856.00												

TAX RATE	ASSESSED VALUATION
School 16.52	Buildings 1,210,600
State 2.33	
County 1.00	
Prct 001 3.16	
TOTAL 23.01	NET VALUE 1,210,600

RECEIVED
NOV 17 2011

<Amount To Pay> 27,856.00

ON LINE CREDIT OR DEBIT CARDS

INFORMATION TO TAXPAYERS

RSA 78:11-A INFORMATION REQUIRED. THE TAX BILL WHICH IS SENT TO EVERY PERSON TAXED, AS PROVIDED IN RSA 78:11, SHALL SHOW THE RATE FOR MUNICIPAL, SCHOOL AND COUNTY TAXES SEPARATELY, THE ASSESSED VALUATION OF ALL LANDS AND BUILDINGS FOR WHICH SAID PERSON IS BEING TAXED.

THE TAXPAYER MAY BY MARCH 1ST, FOLLOWING THE DATE OF NOTICE OF TAX AND NOT AFTERWARDS, APPLY IN WRITING TO THE SELECTMEN OR ASSESSOR(S) FOR A TAX ABATEMENT OR DEFERRAL.

IF YOU ARE ELDERLY, DISABLED, BLIND, A VETERAN, OR VETERAN'S SPOUSE, OR UNABLE TO PAY TAXES DUE TO POVERTY, OR OTHER GOOD CAUSE, YOU MAY BE ELIGIBLE FOR A TAX EXEMPTION, CREDIT, ABATEMENT OR DEFERRAL. APPLICATIONS FOR EXEMPTIONS AND/OR CREDITS MUST BE FILED ON OR BEFORE APRIL 15TH EACH YEAR.

TAXPAYERS DESIRING ANY INFORMATION IN REGARD TO TAXATION, ASSESSMENTS, EXEMPTIONS, OR CHANGE OF ADDRESS MUST REFER ALL INQUIRIES TO THE BOARD OF SELECTMEN NOT TO TAX COLLECTOR.

ALL TAXES ARE ASSESSED ON APRIL 1ST OF EACH YEAR. TAX BILLS ARE MAILED TO THE LAST KNOWN ADDRESS.

PAYMENT POLICIES:

- PAYMENT OF THIS BILL DOES NOT PREVENT THE COLLECTION OF PREVIOUS UNPAID TAXES, NOR DOES AN ERROR IN THE NAME OF THE PERSON(S) TAXED PREVENT COLLECTION.
- IF YOU ARE NOT THE PRESENT OWNER OF THIS PROPERTY, PLEASE FORWARD TO THE PROPER OWNER. THE TAX COLLECTOR IS NOT RESPONSIBLE FOR PAYMENT ON THE WRONG TAX BILL.
- IF THIS BILL IS PAID BY CHECK OR MONEY ORDER, IT IS NOT CONSIDERED PAID UNTIL THE CHECK OR MONEY ORDER IS CLEARED BY THE BANK.
- PLEASE MAKE CHECK PAYABLE TO: TOWN OF BRENTWOOD
- PAYMENTS MAY BE MADE AT THE TAX COLLECTORS OFFICE AT 1 DALTON ROAD.

IF YOU WOULD LIKE A RECEIPT, PLEASE RETURN THE ENTIRE BILL AND A SELF-ADDRESSED STAMPED ENVELOPE.

↑ DETACH HERE ↑ TO INSURE PROPER CREDIT, RETURN ENTIRE BOTTOM PORTION OF BILL ↑ DETACH HERE ↑

**TOWN OF BRENTWOOD, N.H.
REAL ESTATE TAX BILL**

1 DALTON ROAD
BRENTWOOD, NH 03833

MAP/PARCEL NO.	LOCATION OF PROPERTY	TAX YEAR	BILL NUMBER	DUE DATE
201.041.000	FAIRPOINT COMMUNICATIONS	2011	006897-001908	12/28/2011

12.00% APR Interest Charged After
07/21/2011 On 1st Bill
12/28/2011 On 2nd Bill 27856.00

<Amount To Pay> 27,856.00

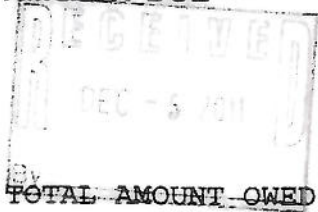
NORT FAIRPOINT COMMUNICATIONS
770 ELM ST
MANCHESTER, NH 03101-2102

PLEASE RETURN THIS PORTION WITH YOUR PAYMENT

SECOND BILL

TOWN OF BRISTOL, NH
230 LAKE STREET
BRISTOL, NH 03222
REAL ESTATE TAX BILL

HOURS
 MON, TUE, WED, FRI 8:00 AM - 4:00 PM
 THUR 8:30 AM - 7:00PM
 (603) 744-8478

TAX YEAR	BILL NUMBER	BILLING DATE	INTEREST RATE	DUE DATE
2011	2011P02013004	12/5/2011	12% IF PAID AFTER	1/5/2012
MAP/PARCEL	LOCATION OF PROPERTY			AREA
000000-000004-000000	SPRING ST			0.000
OWNER OF RECORD			1/2 TAX CALCULATION	
FAIRPOINT COMMUNICATIONS, INC ATTN: DONNA PORTER 770 ELM ST MANCHESTER, NH 03101-2102			ESTIMATED TAX AMOUNT 30,920.61	
1/2 TAX CALCULATION		ASSESSED VALUATION		
MUNICIPAL	6.88	LAND	0	AMOUNT DUE  30,920.61
SCHOOL	9.36	BUILDINGS	1,533,000	
STATE	2.38	CURR USE	0	
COUNTY	1.55		0	
			0	
TOTAL 20.17		NET VALUE 1,533,000		TOTAL AMOUNT OWED 30,920.61

INFORMATION TO TAXPAYERS

THE TAXPAYER MAY, BY MARCH 1 FOLLOWING THE DATE OF NOTICE OF THE TAX AND NOT AFTERWARDS, APPLY IN WRITING TO THE BOARD OF ASSESSORS FOR A TAX EXEMPTION, CREDIT, ABATEMENT OR DEFERRAL.

IF YOU ARE ELDERLY, DISABLED, BLIND, A VETERAN OR VETERAN'S SPOUSE, OR ARE UNABLE TO PAY TAXES DUE TO POVERTY OR OTHER GOOD CAUSE, YOU MAY BE ELIGIBLE FOR A TAX EXEMPTION, CREDIT, ABATEMENT OR DEFERRAL FOR DETAILS AND APPLICATION INFORMATION, CONTACT THE BOARD OF ASSESSORS.

REAL ESTATE TAX PAYMENTS WILL BE APPLIED FIRST TO THE OLDEST DELINQUENT REAL ESTATE TAXES (IF ANY) FOR THE INDICATED PROPERTY.

TAXPAYERS DESIRING ANY INFORMATION IN REGARD TO TAXATION, ASSESSMENTS, EXEMPTIONS, OR CHANGE OF ADDRESS MUST REFER ALL INQUIRIES TO THE BOARD OF SELECTMEN, NOT TO TAX COLLECTOR.

ALL TAXES ARE ASSESSED ON APRIL 1ST OF EACH YEAR. TAX BILLS ARE MAILED TO THE LAST KNOWN ADDRESS.

PAYMENT POLICIES

PLEASE MAKE CHECK PAYABLE TO TOWN OF BRISTOL. POSTMARK ACCEPTED AS DATE OF PAYMENT.

PAYMENT OF THIS BILL DOES NOT PREVENT THE COLLECTION OF PREVIOUS UNPAID TAXES, NOR DOES AN ERROR IN THE NAME OF THE PERSON(S) TAXED PREVENT COLLECTION.

IF THIS BILL IS PAID BY CHECK OR MONEY ORDER, IT IS NOT CONSIDERED PAID UNTIL THE CHECK OR MONEY ORDER IS CLEARED BY THE BANK.

IF PAYMENT OF THIS BILL IS BY MAIL AND YOU DESIRE A RECEIPT, PLEASE RETURN THE ENTIRE BILL WITH A STAMPED SELF-ADDRESSED ENVELOPE.

IF YOU ARE NOT THE PRESENT OWNER OF THIS PROPERTY, PLEASE FORWARD TO THE PROPER OWNER. THE TAX COLLECTOR IS NOT RESPONSIBLE FOR PAYMENT ON THE WRONG TAX BILL.

↑ DETACH HERE ↑

TO ENSURE PROPER CREDIT, PLEASE RETURN ENTIRE BOTTOM PORTION OF BILL.

↑ DETACH HERE ↑

TOWN OF BRISTOL, NH
REAL ESTATE TAX BILL

MAP/PARCEL	LOCATION OF PROPERTY	TAX YEAR	BILL NUMBER	DUE DATE
000000-000004-000000	SPRING ST	2011	2011P02013004	1/5/2012

12% APR Interest Charged After
 1/5/2012 On Second Bill



1491

FAIRPOINT COMMUNICATIONS, INC
 ATTN: DONNA PORTER
 770 ELM ST
 MANCHESTER, NH 03101-2102

AMOUNT DUE**30,920.61**

Remit To		2011 BROOKFIELD PROPERTY TAX – BILL 2 OF 2																	
Brookfield 7 Palmer Drive Brookfield, NH 03872 Temp - Return Service Requested		FAIRPOINT COMMUNICATIONS INC <table border="1"> <tr> <th>Map</th> <th>Lot</th> <th>Sub</th> <th>Net Value</th> </tr> <tr> <td>000099</td> <td>000003</td> <td>000000</td> <td>\$ 659,300</td> </tr> <tr> <th colspan="3">Parcel Location</th> <th>Acres</th> </tr> <tr> <td colspan="3">BROOKFIELD</td> <td>0.000</td> </tr> </table>		Map	Lot	Sub	Net Value	000099	000003	000000	\$ 659,300	Parcel Location			Acres	BROOKFIELD			0.000
Map	Lot	Sub	Net Value																
000099	000003	000000	\$ 659,300																
Parcel Location			Acres																
BROOKFIELD			0.000																
12% APR Charged After 12/23/2011		Invoice																	
TAX COLLECTOR OFFICE HOURS NOV 25 DEC 2-9-16-23		2011P02002503	Summary of Taxes																
Billed To		Billing Date	Total Tax: \$ 10,371.00																
FAIRPOINT COMMUNICATIONS INC ROY DRUKKER DIRECTOR OF TAXES 770 ELM STREET MANCHESTER, NH 03101		11/18/2011	- 1st Bill: \$ 0.00																
		Payment Due Date	- Abated/Paid: \$ 0.00																
		12/23/2011	- Vet. Credits: \$ 0.00																
		Amount Due:	+ Penalties: \$ 0.00																
		Amount Enclosed:	\$ 10,371.00																

Please return top copy with your payment.

Tax Collector Office Hours		2011 BROOKFIELD PROPERTY TAX – BILL 2 OF 2																	
Brookfield Second & Fourth Friday 10AM-2PM or By appointment call 522-6551 522-3688 Tax Collector: Diana J. Peckham TAX COLLECTOR OFFICE HOURS NOV 25 DEC 2-9-16-23		FAIRPOINT COMMUNICATIONS INC <table border="1"> <tr> <th>Map</th> <th>Lot</th> <th>Sub</th> <th>Pg-Line</th> </tr> <tr> <td>000099</td> <td>000003</td> <td>000000</td> <td>0025-03</td> </tr> <tr> <th colspan="3">Parcel Location</th> <th>Acres</th> </tr> <tr> <td colspan="3">BROOKFIELD</td> <td>0.000</td> </tr> </table>		Map	Lot	Sub	Pg-Line	000099	000003	000000	0025-03	Parcel Location			Acres	BROOKFIELD			0.000
Map	Lot	Sub	Pg-Line																
000099	000003	000000	0025-03																
Parcel Location			Acres																
BROOKFIELD			0.000																
Tax Rates	Assessments	Invoice	Summary Of Taxes																
County: \$ 0.99	Taxable Land: 0	2011P02002503	Total Tax: \$ 10,371.00																
School: \$ 8.38	Buildings: 659,300	Billing Date	- 1st Bill: \$ 0.00																
Town: \$ 3.89	Total: 659,300	11/18/2011	- Abated/Paid: \$ 0.00																
State Ed.: \$ 2.47		Payment Due Date	- Vet. Credits: \$ 0.00																
		12/23/2011	+ Penalties: \$ 0.00																
		Interest Rate	Amount Due:																
		12% APR After 12/23/2011	\$ 10,371.00																

Total Tax Rate:	\$ 15.73	Net Value:	659,300
------------------------	-----------------	-------------------	----------------

Keep this copy for your records.

TOWN OF CENTER HARBOR, N.H.
P.O. BOX 873
CENTER HARBOR, NH 03226

WEDNESDAY 6:30 PM - 8:30 PM
AT THE MUNICIPAL BUILDING
OR CALL 603-253-4561

Annual Bill

REAL ESTATE TAX BILL

TAX YEAR	BILL NUMBER	BILLING DATE	INTEREST RATE	DUE DATE
2011	002339-001211	11/16/2011	12% if paid after	12/16/2011

MAP/PARCEL	LOCATION OF PROPERTY	AREA
999-777-00 -0000	B/O ALL OVER TOWN	

OWNER OF RECORD	TAX CALCULATION
NORTHERN NE TELEPHONE OP LLC FAIRPOINT COMM INC TAX DEPT 770 ELM STREET MANCHESTER, NH 03101	Municipal Tax Amount 2,251.14 School Tax Amount 2,106.47 State Tax Amount 1,290.50 County Tax Amount 694.44 Total Tax 6,342.55

TAX RATE	ASSESSED VALUATION	
Municipal 3.89	Buildings 578,700	
School 3.64		
State 2.23		
County 1.20		
TOTAL 10.96	NET VALUE 578,700	<Amount To Pay> 6,342.55

INFORMATION TO TAXPAYERS

RSA 78:11-a INFORMATION REQUIRED THE TAX BILL WHICH IS SENT TO EVERY PERSON TAXED, AS PROVIDED IN RSA 78:11, SHALL SHOW THE RATE FOR MUNICIPAL, LOCAL EDUCATION, STATE EDUCATION AND COUNTY TAXES SEPARATELY. THE ASSESSED VALUATION OF ALL LANDS AND BUILDINGS FOR WHICH SAID PERSON IS BEING TAXED, AND THE RIGHT TO APPLY FOR A SELECTMEN OR ASSESSORS FOR AN ABATEMENT OF THE TAX, SHALL BE PROVIDED UNDER RSA 78:11.

TAXPAYER MAY BY MARCH 1ST, FOLLOWING THE DATE OF NOTICE OF TAX AND NOT AFTERWARDS, APPLY IN WRITING TO THE SELECTMEN OR ASSESSOR(S) FOR A TAX ABATEMENT.
ELIGIBLE RESIDENTS MAY APPLY FOR THE TAX DEFERRAL FOR THE ELDERLY AND DISABLED BY MARCH 1ST.

IF YOU ARE ELDERLY, BLIND, A VETERAN OR VETERAN'S SPOUSE, A DISABLED VETERAN, OR DISABLED VETERAN'S SPOUSE OR ARE UNABLE TO PAY TAXES DUE TO POVERTY OR OTHER GOOD CAUSE, YOU MAY BE ELIGIBLE FOR A TAX EXEMPTION, CREDIT, ABATEMENT OR DEFERRAL. FOR DETAILS AND APPLICATION INFORMATION, CONTACT THE TOWN OFFICE AT (603) 253-4561. APPLICATIONS FOR EXEMPTIONS AND/OR CREDITS MUST BE FILED ON OR BEFORE APRIL 15TH EACH YEAR.

REAL ESTATE TAX PAYMENTS WILL BE APPLIED FIRST TO THE OLDEST DELINQUENT REAL ESTATE TAXES (IF ANY) FOR THE INDICATED PROPERTY.
TAXPAYERS DESIRING ANY INFORMATION IN REGARD TO TAXATION, ASSESSMENTS, EXEMPTIONS, OR CHANGE OF ADDRESS MUST REFER ALL INQUIRIES TO THE BOARD OF SELECTMEN NOT TO TAX COLLECTOR.
ALL TAXES ARE ASSESSED ON APRIL 1ST OF EACH YEAR. TAX BILLS ARE MAILED TO THE LAST KNOWN ADDRESS.

PAYMENT POLICIES:

- POST-DATED CHECKS CANNOT BE ACCEPTED, AND WILL BE RETURNED TO THE TAXPAYER.
- A \$25.00 FEE PLUS ALL ADDITIONAL DELINQUENCY PENALTIES AND COLLECTION COSTS WILL BE CHARGED FOR ANY CHECK RETURNED BY THE BANK FOR ANY REASON.
- PAYMENT OF THIS BILL DOES NOT PREVENT THE COLLECTION OF PREVIOUS UNPAID TAXES, NOR DOES AN ERROR IN THE NAME OF THE PERSON(S) TAXED PREVENT COLLECTION.
- IF YOU ARE NOT THE PRESENT OWNER OF THIS PROPERTY, PLEASE FORWARD TO THE PROPER OWNER. THE TAX COLLECTOR IS NOT RESPONSIBLE FOR PAYMENT ON THE WRONG TAX BILL.
- DATE OF PAYMENT IS DETERMINED BY POSTMARK.
- PLEASE MAKE CHECK PAYABLE TO: TAX COLLECTOR CENTER HARBOR
- MAIL TO: TAX COLLECTOR, TOWN OF CENTER HARBOR, P.O. BOX 873, CENTER HARBOR, N.H. 03226

IF YOU WOULD LIKE A RECEIPT, PLEASE RETURN THE ENTIRE BILL AND A SELF-ADDRESSED STAMPED ENVELOPE.

↑ DETACH HERE ↑ TO INSURE PROPER CREDIT, RETURN ENTIRE BOTTOM PORTION OF BILL ↑ DETACH HERE ↑

TOWN OF CENTER HARBOR, NH
REAL ESTATE TAX BILL

P.O. BOX 873
CENTER HARBOR, NH 03226

MAP/PARCEL NO.	LOCATION OF PROPERTY	TAX YEAR	BILL NUMBER	DUE DATE
999-777-00 -0000	B/O ALL OVER TOWN	2011	002339-001211	12/16/2011

12.00% APR Interest Charged After
12/16/2011 On This Bill

<Amount To Pay> 6,342.55
2.00% Discount (126.85)
if paid by 12/08/11

NORTHERN NE TELEPHONE OP LLC
FAIRPOINT COMM INC TAX DEPT
770 ELM STREET
MANCHESTER, NH 03101

\$6,215.70

PLEASE RETURN THIS PORTION WITH YOUR PAYMENT

CITY OF CONCORD, NEW HAMPSHIRE REAL ESTATE TAX BILL

Collection Office, 41 Green St., Concord, NH 03301

Payment Remittance: P.O. Box 9582, Manchester, NH 03108-9582

TO: NORTHERN NEW ENGLAND TEL OPS LLC C/O ROY DRUKKER DIR OF TAXES FAIRPT COMM
PO BOX 1509, BANGOR, ME 04402-1509

ASSESSMENT INFORMATION		TAX RATE/CALCULATIONS		BILLING INFORMATION (603) 225-8540	MAILED ON: 11/23/2011	
Account Number:	100804	City	8.7200	3,672.86	Past Due-Prior Tax Years: **	86,757.19
Location:	DIST SYSTEM UTILITY	County	2.9000	1,221.48	Past Due-Current Tax Year: *	4,877.50
Map/Lot/Bldg/Unit:	NO00/1/11	Local Ed	10.3900	4,376.27	Total Delinquent Taxes:	91,634.69
		State Ed	2.5900	1,090.91	Past due amounts do not include interest or costs. For payoff amounts contact the Collection office @ 225-8540.	
Land Value	421,200.00	Total *	24.6000		<u>2011 Real Estate Tax</u>	
Building Value	0.00					
Total Value	421,200.00	Gross Tax		10,361.52		
Total Exemptions	0.00	Less Credits		0.00		
Taxable Value	421,200.00	Annual Tax**		10,361.52	Tax Due	1/02/2012 2,742.00
					Less Payments Processed by	11/15/2011 0.00
					Amount Due	1/02/2012 2,742.00
Veteran's Credit*	0.00	Less:				
Exemptions	0.00	October		2,438.75	Tax Due	3/31/2012 2,742.02
Elderly	0.00	July		2,438.75	Less Payments Processed by	11/15/2011 0.00
Blind	0.00				Amount Due	3/31/2012 2,742.02
*1/2 vet credit-May billing only		*1/2 Last Year's Final Rate		*Amounts outstanding after the due dates incur 12% interest.		
Total credit amount is shown on		May Billing only		** Amounts outstanding after lien incur 18% interest.		
November bill		**1/2 estimated annual tax				
		May billing only				

Detach at perforation above and mail this remittance coupon with your **March** payment.

City of Concord, P.O. Box 9582, Manchester, NH 03108-9582

Coupon

Please verify your mailing address below. If it is incorrect, kindly write your current address and sign your name below.

Street: _____

City, State, Zip: _____

Signature: _____

Location: DIST SYSTEM UTILITY

Tax Due	3/31/2012	2,742.02
Less payments rec'd by	11/15/2011	0.00
Bill printed	11/18/2011	

Amount Due 3/31/2012 **2,742.02**

Account Number: 100804

***Please note that payments are applied to oldest unpaid taxes first.
If this is not your intent, you must come in to the office to pay. ***



13255 69 52 PRSRT FIRST CLASS *****AUTO**MIXED AADC 030
NORTHERN NEW ENGLAND TEL OPS LLC
C/O ROY DRUKKER DIR OF TAXES FAIRPT COMM
PO BOX 1509
BANGOR ME 04402-1509

01 0000100804 4 03312012 2011 0000000000 0000274202 0000274202 2

Detach at perforation above and mail this remittance coupon with your **January** payment.

City of Concord, P.O. Box 9582, Manchester, NH 03108-9582

Coupon

Please verify your mailing address below. If it is incorrect, kindly write your current address and sign your name below.

Street: _____

City, State, Zip: _____

Signature: _____

Location: DIST SYSTEM UTILITY

Tax Due	1/02/2012	2,742.00
Less payments rec'd by	11/15/2011	0.00
Bill printed	11/18/2011	

Amount Due 1/02/2012 **2,742.00**

Account Number: 100804

**Please note that payments are applied to oldest unpaid taxes first.
If this is not your intent, you must come in to the office to pay. ***



13255 69 52 PRSRT FIRST CLASS *****AUTO**MIXED AADC 030
NORTHERN NEW ENGLAND TEL OPS LLC
C/O ROY DRUKKER DIR OF TAXES FAIRPT COMM
PO BOX 1509
BANGOR ME 04402-1509

01 0000100804 4 01022012 2011 0000274200 0000000000 0000274200 0

CITY OF CONCORD, NEW HAMPSHIRE REAL ESTATE TAX BILL

Collection Office, 41 Green St., Concord, NH 03301

Payment Remittance: P.O. Box 9582, Manchester, NH 03108-9582

TO: NORTHERN NEW ENGLAND TEL OPS LLC C/O ROY DRUKKER DIR OF TAXES FAIRPT COMM
PO BOX 1509, BANGOR, ME 04402-1509

ASSESSMENT INFORMATION		TAX RATE/CALCULATIONS		BILLING INFORMATION (603) 225-8540	MAILED ON: 11/23/2011		
Account Number:	100802	City	8.7200	378.45	Past Due-Prior Tax Years: **	9,889.37	
Location:	DIST SYSTEM UTILITY	County	2.9000	125.86	Past Due-Current Tax Year: *	557.26	
Map/Lot/Bldg/Unit:	P000/1/4	Local Ed	12.5700	545.54	Total Delinquent Taxes:	10,446.63	
		State Ed	2.5600	111.10	Past due amounts do not include interest or costs. For payoff amounts contact the Collection office @ 225-8540.		
		Total *	26.7500				
Land Value	43,400.00						
Building Value	0.00						
Total Value	43,400.00	Gross Tax		1,160.95	<u>2011 Real Estate Tax</u>		
Total Exemptions	0.00	Less Credits		0.00	Tax Due	1/02/2012	301.85
Taxable Value	43,400.00	Annual Tax**		1,160.95	Less Payments Processed by	11/15/2011	0.00
					Amount Due	1/02/2012	301.85
Veteran's Credit*	0.00	Less:			Tax Due	3/31/2012	301.84
Exemptions	0.00	October		278.62	Less Payments Processed by	11/15/2011	0.00
Elderly	0.00	July		278.64	Amount Due	3/31/2012	301.84
Blind	0.00	*1/2 Last Year's Final Rate May Billing only			*Amounts outstanding after the due dates incur 12% interest.		
*1/2 vet credit-May billing only		**1/2 estimated annual tax May billing only			** Amounts outstanding after lien incur 18% interest.		
Total credit amount is shown on November bill							

*1/2 vet credit-May billing only
Total credit amount is shown on
November bill

Detach at perforation above and mail this remittance coupon with your **March** payment.

City of Concord, P.O. Box 9582, Manchester, NH 03108-9582

Please verify your mailing address below. If it is incorrect, kindly write
your current address and sign your name below.

Street: _____

City, State, Zip: _____

Signature: _____

Location: DIST SYSTEM UTILITY

Tax Due 3/31/2012 301.84
Less payments rec'd by 11/15/2011 0.00
Bill printed 11/18/2011

Amount Due 3/31/2012 301.84

Account Number: 100802

***Please note that payments are applied to oldest unpaid taxes first.
If this is not your intent, you must come in to the office to pay.***

13256 69 52 PRSRT FIRST CLASS *****AUTO**MIXED AADC 030
NORTHERN NEW ENGLAND TEL OPS LLC
C/O ROY DRUKKER DIR OF TAXES FAIRPT COMM
PO BOX 1509
BANGOR ME 04402-1509

01 0000100802 & 03312012 2011 0000000000 0000030184 0000030184 2

Detach at perforation above and mail this remittance coupon with your **January** payment.

City of Concord, P.O. Box 9582, Manchester, NH 03108-9582

Please verify your mailing address below. If it is incorrect, kindly write
your current address and sign your name below.

Street: _____

City, State, Zip: _____

Signature: _____

Location: DIST SYSTEM UTILITY

Tax Due 1/02/2012 301.85
Less payments rec'd by 11/15/2011 0.00
Bill printed 11/18/2011

Amount Due 1/02/2012 301.85

Account Number: 100802

***Please note that payments are applied to oldest unpaid taxes first.
If this is not your intent, you must come in to the office to pay.***

13256 69 52 PRSRT FIRST CLASS *****AUTO**MIXED AADC 030
NORTHERN NEW ENGLAND TEL OPS LLC
C/O ROY DRUKKER DIR OF TAXES FAIRPT COMM
PO BOX 1509
BANGOR ME 04402-1509

01 0000100802 & 01022012 2011 0000030185 0000000000 0000030185 6

REAL ESTATE TAX BILL

TOWN OF DANBURY
TAX COLLECTOR
23 HIGH STREET
DANBURY, NH 03230

NOV 15 2011
HOURS
MON-WED 9 - 5, THURS 9 - 7
THIRD SAT OF THE MONTH 9 - 12

TAX YEAR	BILL NUMBER	BILLING DATE	INTEREST RATE	DUE DATE
2011	15,326	11/14/2011	12% if paid after	12/15/2011

MAP/LOT NO.	LOCATION OF PROPERTY	AREA
999-999-000	POLES & EASEMENTS	0.000

OWNER OF RECORD

NORTHERN NE TELEPHONE
FAIRPOINT COMMUNICATIONS INC
770 ELM ST
MANCHESTER, NH 03101

TAX CALCULATION

Municipal Tax Amount:	\$2,902.77
School Tax Amount:	\$8,190.36
State Tax Amount:	\$1,639.21
County Tax Amount:	\$1,758.74
Inventory Penalty:	\$0.00
2011 Yearly Tax Amount:	\$14,491.08
Minus Veterans Credits:	\$0.00
Amount Of This Bill:	\$14,491.08
Minus Prepayments:	\$0.00
Amount Due This Bill:	\$14,491.08
2011 1st Issue Balance:	\$0.00
Taxes Due For Prior Years:	\$0.00

TAX RATE PER \$1,000		ASSESSED VALUATION	
Municipal:	\$5.10	Land Value:	0.00
School:	\$14.39	Building Value:	569,170.00
State Ed. Tax:	\$2.88	Current Use:	0.00
County:	\$3.09	Other Value:	0.00
		Exemptions:	0.00
TOTAL	\$25.46	NET VALUE	569,170.00

INFORMATION FOR TAXPAYER

RSA 76:11-a Information Required: The tax bill which is sent to every person taxed as provided in RSA 76:11 shall show the rate for municipal, local education, state education, and county taxes separately and the assessed valuation of all land and buildings for which said person is being taxed. If you are elderly, disabled, deaf, blind, a veteran or a veteran's spouse, or are unable to pay taxes due to poverty or other good cause, you may be eligible for a tax exemption, credit, abatement or deferral. Contact the Board of Selectmen for more information at 603-768-3313.

The taxpayer may, by March 1st following the date of tax and not afterwards, apply in writing to the Selectmen's Office for an abatement of the tax as provided under RSA 76:16. The forms are available at Town Hall or at www.townofdanburynh.com.

Taxpayers desiring information regarding taxation or corrections of errors must address their inquiries to the Selectmen's Office.

Payment of this bill does not prevent collection of previous unpaid taxes, nor does an error in the name of the person taxed. Property tax payments will be applied to the oldest delinquent taxes (if any) unless otherwise requested.

Please make check payable to 'Town of Danbury' and address the envelope to the Tax Collector. If this bill is paid by check or money order, it will not be considered paid until the item clears the bank. A \$25.00 town fee will be charged for any returned items. Please send a self addressed, stamped envelope if a receipt is desired. THANK YOU!

PLEASE RETURN BOTTOM PORTION WITH YOUR PAYMENT, PAYABLE TO THE TOWN OF DANBURY

TOWN OF DANBURY

REAL ESTATE TAX BILL

MAP/LOT NO.	LOCATION OF PROPERTY	TAX YEAR	BILL NUMBER	DUE DATE
999-999-000	POLES & EASEMENTS	2011	15,326	12/15/2011

Amount Due This Bill:	\$14,491.08
2011 1st Issue Balance:	\$0.00
Taxes Due For Prior Years	\$0.00

NORTHERN NE TELEPHONE
FAIRPOINT COMMUNICATIONS INC
770 ELM ST
MANCHESTER, NH 03101

12 % APR Interest Charged After Due Date.

**ANY PAST DUE AMOUNTS DO NOT INCLUDE
INTEREST, PLEASE CALL FOR PAYOFF AMOUNT.**

Town of Dorchester
Brenda A. Howe - Tax Collector
1086 North Dorchester Road
Dorchester, NH 03266
Temp - Return Service Requested

FairPoint Communications
770 Elm Street
Manchester, NH 03101

2011 DORCHESTER PROPERTY TAX - BILL 2 OF 2

Invoice: 2011P02002303

Billing Date: 11/12/2011

Payment Due Date: 12/14/2011

Amount Due: \$ 15,271.00

12% APR Charged After 12/14/2011

Property Owner			
Owner: FAIRPOINT			
Tax Rates		Assessments	
County:	\$ 1.44	Land:	0
School:	\$ 8.85	Current Use Credit:	0
Town:	\$ 8.07	Buildings:	741,300
State Ed.:	\$ 2.24	Total:	741,300
Total Tax Rate:	\$ 20.60	Net Value:	741,300

Property Description		
Map: 000000	Lot: 000000	Sub: 00000P
Location: ALL OVER TOWN Acres: 0.000		
Summary Of Taxes		
Total Tax:		\$ 15,271.00
- First Bill:		\$ 0.00
- Abated/Paid:		\$ 0.00
- Veteran Credits:		\$ 0.00
+ Penalties:		\$ 0.00
Amount Due By 12/14/2011:		\$ 15,271.00

Mailed To:

FairPoint Communications
770 Elm Street
Manchester, NH 03101

Remit To:

Town of Dorchester
Brenda A. Howe - Tax Collector
1086 North Dorchester Road
Dorchester, NH 03266
Temp - Return Service Requested

2011 DORCHESTER PROPERTY TAX - BILL 2 OF 2

Town of Dorchester

Mon 9-11:00 AM; Wednesday 4-7:00 PM

Last Saturday of Month 9-11:00 AM

(603) 786-9476

Tax Collector: Brenda A. Howe

Owner: FAIRPOINT

Location: ALL OVER TOWN

Map: 000000

Lot: 000000

Sub: 00000P

Invoice: 2011P02002303

Amount Due By 12/14/2011: **\$ 15,271.00**

RETURN THIS PORTION WITH PAYMENT

REMITTED AMOUNT: _____

Remit To		2011 DUBLIN PROPERTY TAX - BILL 2 OF 2																	
Town of Dublin Tax Collector PO Box 62 Dublin, NH 03444 Temp - Return Service Requested		FAIRPOINT COMMUNICATIONS <table border="1"> <tr> <th>Map</th> <th>Lot</th> <th>Sub</th> <th>Net Value</th> </tr> <tr> <td>000UTL</td> <td>00FAIR</td> <td>000000</td> <td>\$ 1,253,000</td> </tr> <tr> <th colspan="3">Parcel Location</th> <th>Acres</th> </tr> <tr> <td colspan="3">TOWN WIDE</td> <td>0.000</td> </tr> </table>		Map	Lot	Sub	Net Value	000UTL	00FAIR	000000	\$ 1,253,000	Parcel Location			Acres	TOWN WIDE			0.000
Map	Lot	Sub	Net Value																
000UTL	00FAIR	000000	\$ 1,253,000																
Parcel Location			Acres																
TOWN WIDE			0.000																
12% APR. Charged After 12/14/2011		Invoice																	
Taxpayer has the right to apply in writing, by March 1st, 2012 to selectmen for an abatement or deferral. (RSA 76:16)		2011P02005402	Summary of Taxes																
Billed To		Billing Date	Total Tax: \$ 28,243.00																
FAIRPOINT COMMUNICATIONS ROY DRUKKER DIRECTOR OF TAXES 770 ELM STREET MANCHESTER, NH 03101		11/10/2011	- 1st Bill: \$ 0.00																
		Payment Due Date	- Abated/Paid: \$ 0.00																
		12/14/2011	- Vet. Credits: \$ 0.00																
		Amount Due:	+ Penalties: \$ 0.00																
		Amount Enclosed:	\$ 28,243.00																

Please return top copy with your payment.

Tax Collector Office Hours		2011 DUBLIN PROPERTY TAX - BILL 2 OF 2																	
Town of Dublin Mon, Tues, Thurs 9:00am to 4:00pm Wed 9:00am to 5:00pm, Mon 6:00pm to 8:00pm (603) 563-859 Tax Collector: Jeannine Jadaszewski Taxpayer has the right to apply in writing, by March 1st, 2012 to selectmen for an abatement or deferral. (RSA 76:16)		FAIRPOINT COMMUNICATIONS <table border="1"> <tr> <th>Map</th> <th>Lot</th> <th>Sub</th> <th>Pg-Line</th> </tr> <tr> <td>000UTL</td> <td>00FAIR</td> <td>000000</td> <td>0054-02</td> </tr> <tr> <th colspan="3">Parcel Location</th> <th>Acres</th> </tr> <tr> <td colspan="3">TOWN WIDE</td> <td>0.000</td> </tr> </table>		Map	Lot	Sub	Pg-Line	000UTL	00FAIR	000000	0054-02	Parcel Location			Acres	TOWN WIDE			0.000
Map	Lot	Sub	Pg-Line																
000UTL	00FAIR	000000	0054-02																
Parcel Location			Acres																
TOWN WIDE			0.000																
Tax Rates		Assessments																	
County:	\$ 3.28	Taxable Land:	0																
School:	\$ 11.23	Buildings:	1,253,000																
Town:	\$ 5.71	Total:	1,253,000																
State Ed.:	\$ 2.32																		
		Invoice																	
		2011P02005402	Summary Of Taxes																
		Billing Date	Total Tax: \$ 28,243.00																
		11/10/2011	- 1st Bill: \$ 0.00																
		Payment Due Date	- Abated/Paid: \$ 0.00																
		12/14/2011	- Vet. Credits: \$ 0.00																
		Interest Rate	+ Penalties: \$ 0.00																
		12% APR After 12/14/2011	Amount Due: \$ 28,243.00																

Total Tax Rate:	\$ 22.54	Net Value:	1,253,000
------------------------	-----------------	-------------------	------------------

Keep this copy for your records.

Town of Durham Real Estate Tax Bill

15 Newmarket Road, Durham, NH 03824

Y00101-000002

Second Bill

12.00% APR Interest Charged After

TAX YEAR	BILL NUMBER	BILLING DATE	INTEREST RATE	DUE DATE
2011	46169	11/18/2011	12	12/19/2011

PROPERTY ID	MAP/PARCEL NO.	LOCATION OF PROPERTY
06-13	06-13	MCDANIEL DRIVE

OWNER OF RECORD	TAX CALCULATION
-----------------	-----------------

NO NE TELEPHONE OPERATIONS LLC
FAIRPOINT COMM INC TAX DEPT
770 ELM STREET
MANCHESTER, NH 03101

Municipal Tax Amount \$19,170.00
Local School Tax \$39,732.00
State School Tax \$0.00
County Tax Amount \$6,609.00
Tax Credits \$0.00
Previous Amount Billed \$14,838.00
Payments (\$14,838.00)
Previous Bill Balance \$0.00
Second Bill \$50,673.00

TAX RATE PER \$1000	ASSESSED VALUATION
AREA: 0.51 Acres	
MUNICIPAL \$7.57	Buildings 2,392,600
LOCAL SCHOOL \$15.69	Land Value 139,700
STATE SCHOOL \$0.00	Current Use 0
COUNTY \$2.61	Exemptions 0
	Other Val: 0
TOTAL \$25.87	NET VALUE 2,532,300

AMOUNT DUE 12/19/2011 \$50,673.00

* Any arrears amount does not include interest *

INFORMATION FOR TAXPAYER

If you are elderly, disabled, blind, a veteran or veteran's spouse, or are unable to pay taxes due to poverty or other good cause, you may be eligible for a tax exemption, credit, abatement or deferral. For application information contact the Assessing Department (603) 868-8065

Tax Collector Information: Phone: (603) 868-5577

Office Hours: Monday thru Friday - 8:00am to 5:00pm

Payment of this bill does not prevent collection of previous unpaid taxes, nor does an error in name of person taxed prevent collection. If this bill is paid by check or money order it is not considered paid until check or money order is cleared at bank.

Please make checks payable to: **TOWN OF DURHAM**
And Mail to: Tax Collector, PO Box 9515, Manchester, NH 03108-9515

IF A RECEIPT IS DESIRED, PLEASE ENCLOSE THE ENTIRE BILL WITH A SELF-ADDRESSED STAMPED ENVELOPE. TO INSURE PROPER CREDIT, MAIL THE ENTIRE BOTTOM PORTION OF THE BILL.

Application Due Dates:

Credits/Exemptions for 2011: 4/15/2011

Abatements and/or Deferrals of 2011: 3/1/2012

You have a prior year balance. Contact Tax Collector's Office for total amount due.

Town of Durham Real Estate Tax Bill

15 Newmarket Road, Durham, NH 03824

Second Bill

PLEASE RETURN THIS PORTION WITH YOUR PAYMENT

TAX YEAR	BILL NUMBER	BILLING DATE	<u>12.00% APR Interest Charged After</u>
2011	46169	11/18/2011	Second Bill Due 12/19/2011 \$50,673.00

PROPERTY ID	LOCATION OF PROPERTY	CURRENT AMOUNT DUE
06-13	MCDANIEL DRIVE	\$50,673.00

OWNER OF RECORD

NO NE TELEPHONE OPERATIONS LLC
FAIRPOINT COMM INC TAX DEPT
770 ELM STREET
MANCHESTER, NH 03101

Bill Number
Principal
Interest
Amount Paid
Date
Check Number

20 0000046169 0005067300 1

2011 EAST KINGSTON PROPERTY TAX - BILL 2 OF 2																	
FAIRPOINT COMMUNICATIONS INC.																	
RECEIVED EAST KINGSTON Tax Collector's Office PO BOX 249 East Kingston, NH 03827 Temp - Return Service Requested	<table border="1" style="width: 100%; border-collapse: collapse;"> <tr> <th>Map</th> <th>Lot</th> <th>Sub</th> <th>Net Value</th> </tr> <tr> <td>00FAIR</td> <td>000001</td> <td>000000</td> <td>\$ 507,400</td> </tr> <tr> <th colspan="3">Parcel Location</th> <th>Acres</th> </tr> <tr> <td colspan="3">TEL/COM TOWN WIDE</td> <td>0.000</td> </tr> </table>	Map	Lot	Sub	Net Value	00FAIR	000001	000000	\$ 507,400	Parcel Location			Acres	TEL/COM TOWN WIDE			0.000
Map	Lot	Sub	Net Value														
00FAIR	000001	000000	\$ 507,400														
Parcel Location			Acres														
TEL/COM TOWN WIDE			0.000														
12% APR Charged After 12/09/2011																	
PLEASE MAKE CHECKS PAYABLE TO: TOWN OF EAST KINGSTON PLEASE SEE BACK OF TAX BILL FOR IMPORTANT INFORMATION.																	
Billed To FAIRPOINT COMMUNICATIONS INC. ROY DRUKKER, DIRECTOR OF TAXES 770 ELM STREET MANCHESTER, NH 03101	<table border="1" style="width: 100%; border-collapse: collapse;"> <tr> <th>Invoice</th> <th>Summary of Taxes</th> </tr> <tr> <td>2011P02005205</td> <td>Total Tax: \$ 11,767.00</td> </tr> <tr> <td>Billing Date</td> <td>- 1st Bill: \$ 0.00</td> </tr> <tr> <td>11/07/2011</td> <td>- Abated/Paid: \$ 0.00</td> </tr> <tr> <td>Payment Due Date</td> <td>- Vet. Credits: \$ 0.00</td> </tr> <tr> <td>12/09/2011</td> <td>+ Penalties: \$ 0.00</td> </tr> <tr> <td>Amount Due:</td> <td>\$ 11,767.00</td> </tr> <tr> <td>Amount Enclosed:</td> <td></td> </tr> </table>	Invoice	Summary of Taxes	2011P02005205	Total Tax: \$ 11,767.00	Billing Date	- 1st Bill: \$ 0.00	11/07/2011	- Abated/Paid: \$ 0.00	Payment Due Date	- Vet. Credits: \$ 0.00	12/09/2011	+ Penalties: \$ 0.00	Amount Due:	\$ 11,767.00	Amount Enclosed:	
Invoice	Summary of Taxes																
2011P02005205	Total Tax: \$ 11,767.00																
Billing Date	- 1st Bill: \$ 0.00																
11/07/2011	- Abated/Paid: \$ 0.00																
Payment Due Date	- Vet. Credits: \$ 0.00																
12/09/2011	+ Penalties: \$ 0.00																
Amount Due:	\$ 11,767.00																
Amount Enclosed:																	

Please return top copy with your payment.

2011 EAST KINGSTON PROPERTY TAX - BILL 2 OF 2																											
FAIRPOINT COMMUNICATIONS INC.																											
Tax Collector Office Hours EAST KINGSTON Mon 8-5pm, Tues/Thurs/Fri 8-2:30pm Wed (evening) 6-8pm (603) 642-8794 Tax Collector: Barbara A. Clark PLEASE MAKE CHECKS PAYABLE TO: TOWN OF EAST KINGSTON PLEASE SEE BACK OF TAX BILL FOR IMPORTANT INFORMATION.	<table border="1" style="width: 100%; border-collapse: collapse;"> <tr> <th>Map</th> <th>Lot</th> <th>Sub</th> <th>Pg-Line</th> </tr> <tr> <td>00FAIR</td> <td>000001</td> <td>000000</td> <td>0052-05</td> </tr> <tr> <th colspan="3">Parcel Location</th> <th>Acres</th> </tr> <tr> <td colspan="3">TEL/COM TOWN WIDE</td> <td>0.000</td> </tr> </table>	Map	Lot	Sub	Pg-Line	00FAIR	000001	000000	0052-05	Parcel Location			Acres	TEL/COM TOWN WIDE			0.000										
Map	Lot	Sub	Pg-Line																								
00FAIR	000001	000000	0052-05																								
Parcel Location			Acres																								
TEL/COM TOWN WIDE			0.000																								
<table border="1" style="width: 100%; border-collapse: collapse;"> <tr> <th>Tax Rates</th> <th>Assessments</th> </tr> <tr> <td>County: \$ 0.99</td> <td>Taxable Land: 0</td> </tr> <tr> <td>School: \$ 14.04</td> <td>Buildings: 507,400</td> </tr> <tr> <td>Town: \$ 5.87</td> <td>Total: 507,400</td> </tr> <tr> <td>State Ed.: \$ 2.29</td> <td></td> </tr> </table>	Tax Rates	Assessments	County: \$ 0.99	Taxable Land: 0	School: \$ 14.04	Buildings: 507,400	Town: \$ 5.87	Total: 507,400	State Ed.: \$ 2.29		<table border="1" style="width: 100%; border-collapse: collapse;"> <tr> <th>Invoice</th> <th>Summary Of Taxes</th> </tr> <tr> <td>2011P02005205</td> <td>Total Tax: \$ 11,767.00</td> </tr> <tr> <td>Billing Date</td> <td>- 1st Bill: \$ 0.00</td> </tr> <tr> <td>11/07/2011</td> <td>- Abated/Paid: \$ 0.00</td> </tr> <tr> <td>Payment Due Date</td> <td>- Vet. Credits: \$ 0.00</td> </tr> <tr> <td>12/09/2011</td> <td>+ Penalties: \$ 0.00</td> </tr> <tr> <td>Interest Rate</td> <td>Amount Due: \$ 11,767.00</td> </tr> <tr> <td>12% APR After 12/09/2011</td> <td></td> </tr> </table>	Invoice	Summary Of Taxes	2011P02005205	Total Tax: \$ 11,767.00	Billing Date	- 1st Bill: \$ 0.00	11/07/2011	- Abated/Paid: \$ 0.00	Payment Due Date	- Vet. Credits: \$ 0.00	12/09/2011	+ Penalties: \$ 0.00	Interest Rate	Amount Due: \$ 11,767.00	12% APR After 12/09/2011	
Tax Rates	Assessments																										
County: \$ 0.99	Taxable Land: 0																										
School: \$ 14.04	Buildings: 507,400																										
Town: \$ 5.87	Total: 507,400																										
State Ed.: \$ 2.29																											
Invoice	Summary Of Taxes																										
2011P02005205	Total Tax: \$ 11,767.00																										
Billing Date	- 1st Bill: \$ 0.00																										
11/07/2011	- Abated/Paid: \$ 0.00																										
Payment Due Date	- Vet. Credits: \$ 0.00																										
12/09/2011	+ Penalties: \$ 0.00																										
Interest Rate	Amount Due: \$ 11,767.00																										
12% APR After 12/09/2011																											
<table border="1" style="width: 100%; border-collapse: collapse;"> <tr> <td>Total Tax Rate: \$ 23.19</td> <td>Net Value: 507,400</td> </tr> </table>		Total Tax Rate: \$ 23.19	Net Value: 507,400																								
Total Tax Rate: \$ 23.19	Net Value: 507,400																										

Keep this copy for your records.

HOURS
MONDAY & FRIDAY 9:00 AM-12 NOON
TUESDAY & THURSDAY: 1:00 PM - 4:00 PM
WEDNESDAY EVENING 6:00 PM - 8:00 PM
(603) 585-7791

TAX YEAR	BILL NUMBER	BILLING DATE	INTEREST RATE	DUE DATE
2011	2011P02007302	11/10/2011	12	12/19/2011
MAP/PARCEL	LOCATION OF PROPERTY			AREA
000099-000004-000000	TEL/COM TOWN WIDE			0.000
OWNER OF RECORD			1/2 TAX CALCULATION	
FAIRPOINT COMMUNICATONS INC ROY DRUKKER DIRECTOR OF TAXES 770 ELM ST MANCHESTER, NH 03101-2102			MUNICIPAL AMOUNT	7,694.92
			SCHOOL AMOUNT	24,610.61
			STATE AMOUNT	3,347.04
			COUNTY AMOUNT	4,692.42
			TOTAL TAX	40,345.00
TAX CALCULATION	ASSESSED VALUATION			
MUNICIPAL 4.69	LAND	0	FIRST BILL	0.00
SCHOOL 15.00	BUILDINGS 1,640,700	0	AMOUNT DUE	40,345.00
STATE 2.04	CURR USE	0		
COUNTY 2.86		0		
		0		
		0		
TOTAL 24.59	NET VALUE 1,640,700		AMOUNT TO PAY	40,345.00

MAP/PARCEL	LOCATION OF PROPERTY	TAX YEAR	BILL NUMBER	DUE DATE
000099-000004-000000	TEL/COM TOWN WIDE	2011	2011P02007302	12/19/2011

12% APR Interest Charged After
12/19/2011 On This Bill



40,345.00

CITY OF FRANKLIN, NH
TAX COLLECTOR
316 CENTRAL STREET
FRANKLIN, NEW HAMPSHIRE 03235
REAL ESTATE TAX BILL

436000112715290
(603) 934-3109
OFFICE HOURS:
MONDAY - FRIDAY
8:00 AM - 5:00 PM

Second Bill

TAX YEAR	BILL NUMBER	BILLING DATE	INTEREST RATE	DUE DATE
2011	013172-003972	11/21/2011	12% if paid after	12/21/2011
MAP / PARCEL	LOCATION OF PROPERTY		AREA	
000-004-00	R.O.W. 'S/CONDUITS/POLES			
OWNER OF RECORD			TAX CALCULATION	
FAIRPOINT COMMUNICATIONS PO BOX 182558 COLUMBUS, OH 43218-2558			Municipal Tax Amount	6,356.75
			School Tax Amount	3,201.88
			County Tax Amount	1,639.12
			Total Tax	11,197.75
TAX RATE		ASSESSED VALUATION		
Municipal	10.82	Buildings	440,800	Actual Tax Amount
School	5.45	Land Value	146,700	11,197.75
County	2.79			
TOTAL		19.06	NET VALUE	587,500
			<Amount To Pay>	11,197.75

INFORMATION TO TAXPAYERS

RSA 76:1-a Information Required: The tax for which is sent to every owner of land, as provided in RSA 76:1-a, shall show the rate for municipal, school and county taxes separately, the assessed valuation of all lands and buildings for which said person is being taxed, and the date to apply in writing to the selectmen or assessors for an abatement of the tax assessed as provided under RSA 76:1-b.

Tax-Payers desiring any information in regard to taxation, or correction of errors must address all inquiries to the Assessor's Office (603) 934-3149.

If you are elderly, disabled, blind, a veteran or veteran's spouse or are unable to pay taxes due to poverty, or other good cause, you may be eligible for a tax abatement, credit, abatement or deferral. For details and application information, contact the Assessor's Office at (603) 934-3149.

Applications for Abatement and/or Credit must be filed on or before April 15th each year.

Tax bills are mailed to the last known address. If you are not the present owner of the property, please forward to owner or new owner.

PAYMENT POLICIES:

- A \$25.00 fee plus all additional delinquency penalties and collection costs will be charged for any check returned by the bank for any reason.
- Payment of this bill does not prevent the collection of previous unpaid taxes, nor does an error in the name of the person(s) taxed prevent collection.
- If this bill is paid by check or money order, it is not considered paid until the check or money order is cleared by the bank.
- Please make check payable to: City of Franklin, NH
- If payment is made by mail and a receipt is desired, return payment with self addressed, stamped envelope.

PLEASE KEEP THIS ENTIRE UPPER PORTION OF BILL FOR YOUR RECORDS.

↑ DETACH HERE ↑ TO INSURE PROPER CREDIT, RETURN ENTIRE BOTTOM PORTION OF BILL ↑ DETACH HERE ↑

CITY OF FRANKLIN, NH
REAL ESTATE TAX BILL

MAP/PARCEL NO.	LOCATION OF PROPERTY	TAX YEAR	BILL NUMBER	DUE DATE
000-004-00	R.O.W. 'S/CONDUITS/POLES	2011	013172-003972	12/21/2011

12.00% APR Interest Charged After
07/01/2011 On 1st Bill
12/21/2011 On 2nd Bill 11197.75

<Amount To Pay> 11,197.75

FAIRPOINT COMMUNICATIONS
PO BOX 182558
COLUMBUS, OH 43218-2558

PLEASE RETURN THIS PORTION WITH YOUR PAYMENT



HOURS
MONDAY THRU WEDNESDAY &
FRIDAY
8:00 AM TO 4:30 PM
THURSDAYS 8:00 AM TO 6:30 PM
(603) 527-4713

TOWN OF GILFORD, NH
TOWN CLERK - TAX COLLECTOR
47 CHERRY VALLEY ROAD
GILFORD, NH 03249

05097041152 436000111310261

Second Bill

REAL ESTATE TAX BILL

TAX YEAR	BILL NUMBER	BILLING DATE	INTEREST RATE	DUE DATE
2011	014423-000010	11/04/2011	12% if paid after	12/08/2011
MAP/PARCEL	LOCATION OF PROPERTY	AREA		
200-004.000	PUBLIC ROWS & POLES & CONDUITS			
OWNER OF RECORD		TAX CALCULATION		
NORTHERN NEW ENGLAND TELEPHONE C/O FAIRPOINT COMMUNICATIONS PO BOX 182558 COLUMBUS, OH 43218		Municipal Tax Amount 4,407.50 School Tax Amount 8,359.05 State Tax Amount 2,449.60 County Tax Amount 1,367.85 Total Tax 16,584.00		
TAX CALCULATION		ASSESSED VALUATION		
Municipal 4.93 School 9.35 State 2.74 County 1.53	Buildings 501,600 Land Value 392,400	Actual Tax Amount 16,584.00		
TOTAL 18.55	NET VALUE 894,000	<Amount To Pay> 16,584.00		

INFORMATION TO TAXPAYERS

ADDITIONAL INFORMATION ON REVERSE SIDE OF BILL

THE TAXPAYER MAY, BY MARCH 1 FOLLOWING THE DATE OF NOTICE OF TAX AND NOT AFTERWARDS, APPLY IN WRITING TO THE SELECTMEN OR ASSESSOR(S) FOR A TAX ABATEMENT.

IF YOU ARE ELDERLY, DISABLED, BLIND, A VETERAN OR VETERAN'S SPOUSE, OR ARE UNABLE TO PAY TAXES DUE TO POVERTY OR OTHER GOOD CAUSE, YOU MAY BE ELIGIBLE FOR A TAX EXEMPTION, CREDIT, ABATEMENT OR DEFERRAL. A PERMANENT APPLICATION MUST BE FILED BY APRIL 15TH PROCEEDING THE SETTING OF THE TAX RATE. FOR DETAILS AND APPLICATION INFORMATION, CONTACT THE OFFICE OF THE APPRAISER AT 527-4704.

FOR OFFICE USE ONLY

↑DETACH HERE↑

TO ENSURE PROPER CREDIT, PLEASE RETURN ENTIRE BOTTOM PORTION OF BILL


↑DETACH HERE↑

TOWN OF GILFORD, NH REAL ESTATE TAX BILL

MAP/PARCEL	LOCATION OF PROPERTY	TAX YEAR	BILL NUMBER	DUE DATE
200-004.000	PUBLIC ROWS & POLES & CON	2011	014423-000010	12/08/2011

12.00% APR Interest Charged After
07/07/2011 On 1st Bill
12/08/2011 On 2nd Bill 16584.00

<Amount To Pay> 16,584.00



NORTHERN NEW ENGLAND TELEPHONE
C/O FAIRPOINT COMMUNICATIONS
PO BOX 182558
COLUMBUS, OH 43218

Remit To		2011 GILSUM - TAX COLLECTOR PROPERTY TAX -- BILL 2 OF 2			
Town of Gilsum - Tax Collector P.O. Box 36 650 Route 10 Gilsum, NH 03448 Temp - Return Service Requested		FAIRPOINT COMMUNICATIONS INC			
		Map	Lot	Sub	Net Value
		00FAIR	000000	000000	\$ 650,700
		Parcel Location			Acres
		GILSUM			0.000
12% APR Charged After 01/05/2012		Invoice		Summary of Taxes	
Happy Holidays!		2011P02002607		Total Tax: \$ 16,886.00	
Billed To		Billing Date		- 1st Bill: \$ 0.00	
FAIRPOINT COMMUNICATIONS INC ROY DRUKKER DIRECTOR OF TAXES 770 ELM STREET MANCHESTER, NH 03101		11/29/2011		- Abated/Paid: \$ 0.00	
		Payment Due Date		- Vet. Credits: \$ 0.00	
		01/05/2012		+ Penalties: \$ 0.00	
		Amount Due:		\$ 16,886.00	
		Amount Enclosed:			

Please return top copy with your payment.

Tax Collector Office Hours		2011 GILSUM - TAX COLLECTOR PROPERTY TAX -- BILL 2 OF 2			
Town of Gilsum - Tax Collector Thursdays 8AM - Noon (603) 357-0320 Tax Collector: Robin L. Cantara Happy Holidays!		FAIRPOINT COMMUNICATIONS INC			
		Map	Lot	Sub	Pg-Line
		00FAIR	000000	000000	0026-07
		Parcel Location			Acres
		GILSUM			0.000
Tax Rates		Assessments		Invoice	
County:	\$ 3.24	Taxable Land:	0	2011P02002607	
School:	\$ 14.56	Buildings:	650,700	Billing Date	
Town:	\$ 5.72	Total:	650,700	11/29/2011	
State Ed.:	\$ 2.43			Payment Due Date	
				01/05/2012	
				Interest Rate	
				12% APR After 01/05/2012	
				Amount Due:	\$ 16,886.00

Total Tax Rate:	\$ 25.95	Net Value:	650,700
------------------------	-----------------	-------------------	----------------

Keep this copy for your records.

Billed To		2011 GILSUM - TAX COLLECTOR PROPERTY TAX -- BILL 2 OF 2			
FAIRPOINT COMMUNICATIONS INC ROY DRUKKER DIRECTOR OF TAXES 770 ELM STREET MANCHESTER, NH 03101 Happy Holidays!		FAIRPOINT COMMUNICATIONS INC			
		Map	Lot	Sub	Pg-Line
		00FAIR	000000	000000	0026-07
		Parcel Location			Acres
		GILSUM			0.000
Tax Rates		Assessments		Invoice	
County:	\$ 3.24	Taxable Land:	0	2011P02002607	
School:	\$ 14.56	Buildings:	650,700	Billing Date	
Town:	\$ 5.72	Total:	650,700	11/29/2011	
State Ed.:	\$ 2.43			Payment Due Date	
				01/05/2012	
				Interest Rate	
				12% APR After 01/05/2012	
				Amount Due:	\$ 16,886.00

Total Tax Rate:	\$ 25.95	Net Value:	650,700
------------------------	-----------------	-------------------	----------------

Remit To		2011 GREENFIELD PROPERTY TAX - BILL 2 OF 2																							
GREENFIELD 7 SAWMILL ROAD PO BOX 256 GREENFIELD, NH 03047 Temp - Return Service Requested		FAIRPOINT COMMUNICATIONS INC. <table border="1"> <tr> <th>Map</th> <th>Lot</th> <th>Sub</th> <th colspan="2">Net Value</th> </tr> <tr> <td>00UTIL</td> <td>00FAIR</td> <td>000000</td> <td colspan="2">\$ 1,311,400</td> </tr> <tr> <th colspan="3">Parcel Location</th> <th colspan="2">Acres</th> </tr> <tr> <td colspan="3">TOWN WIDE</td> <td colspan="2">0.000</td> </tr> </table>				Map	Lot	Sub	Net Value		00UTIL	00FAIR	000000	\$ 1,311,400		Parcel Location			Acres		TOWN WIDE			0.000	
Map	Lot	Sub	Net Value																						
00UTIL	00FAIR	000000	\$ 1,311,400																						
Parcel Location			Acres																						
TOWN WIDE			0.000																						
12% APR Charge After 12/15/2011		Invoice		Summary of Taxes																					
MAKE CHECKS PAYABLE TO: TAX COLLECTOR, GREENFIELD		2011P02004606		Total Tax: \$ 27,434.00 - 1st Bill: \$ 0.00 - Abated/Paid: \$ 0.00 - Vet. Credits: \$ 0.00 + Penalties: \$ 0.00																					
Bills To		Billing Date																							
FAIRPOINT COMMUNICATIONS INC. ROY DRUKKER, DIR. OF TAXES 770 ELM ST MANCHESTER, NH 03101		11/14/2011																							
		Payment Due Date																							
		12/15/2011																							
		Amount Due:		\$ 27,434.00																					
		Amount Enclosed:																							

Please return top copy with your payment.

Tax Collector Office Hours		2011 GREENFIELD PROPERTY TAX - BILL 2 OF 2																							
GREENFIELD MONDAY 1:00PM-7:30PM THURSDAY 6:00PM-7:30PM 3RD SATURDAY 9:00AM-12:00NOON (603) 557-2782 Tax Collector: KATHLEEN VALLIERE MAKE CHECKS PAYABLE TO: TAX COLLECTOR, GREENFIELD		FAIRPOINT COMMUNICATIONS INC. <table border="1"> <tr> <th>Map</th> <th>Lot</th> <th>Sub</th> <th colspan="2">Pg-Line</th> </tr> <tr> <td>00UTIL</td> <td>00FAIR</td> <td>000000</td> <td colspan="2">0046-06</td> </tr> <tr> <th colspan="3">Parcel Location</th> <th colspan="2">Acres</th> </tr> <tr> <td colspan="3">TOWN WIDE</td> <td colspan="2">0.000</td> </tr> </table>				Map	Lot	Sub	Pg-Line		00UTIL	00FAIR	000000	0046-06		Parcel Location			Acres		TOWN WIDE			0.000	
Map	Lot	Sub	Pg-Line																						
00UTIL	00FAIR	000000	0046-06																						
Parcel Location			Acres																						
TOWN WIDE			0.000																						

Tax Rates		Assessments		Invoice		Summary Of Taxes	
County:	\$ 1.09	Taxable Land:	0	2011P02004606		Total Tax: \$ 27,434.00 - 1st Bill: \$ 0.00 - Abated/Paid: \$ 0.00 - Vet. Credits: \$ 0.00 + Penalties: \$ 0.00	
School:	\$ 11.19	Buildings:	1,311,400	Billing Date			
Town:	\$ 6.38	Total:	1,311,400	11/14/2011			
State Ed.:	\$ 2.26			Payment Due Date			
				12/15/2011			
				Interest Rate			
				12% APR After 12/15/2011		Amount Due: \$ 27,434.00	

Total Tax Rate:	\$ 20.92	Net Value:	1,311,400
------------------------	-----------------	-------------------	------------------

Keep this copy for your records.

Town of Groton
Groton-Tax Collector
754-A North Groton Road
Groton, NH 03241
Temp - Return Service Requested

NOV 10 2011
RECEIVED

FAIRPOINT COMMUNICATIONS INC.
ROY DRUKKER DIRECTOR OF TAXES
770 ELM STREET
MANCHESTER, NH 03101

2011 GROTON PROPERTY TAX – BILL 2 OF 2

Invoice: 2011P02003403
Billing Date: 11/05/2011
Payment Due Date: 12/12/2011
Amount Due: \$ 9,262.00

12% APR Charged After 12/12/2011

Past due taxes are shown beside Other Due Amounts(s): Please include this amount with your payment.

Property Owner			
Owner: FAIRPOINT COMMUNICATIONS INC. ROY DRUKKER DIRECTOR OF TAXES			
Tax Rates		Assessments	
County:	\$ 1.24	Taxable Land:	0
School:	\$ 4.73	Buildings:	756,700
Town:	\$ 3.87	Total:	756,700
State Ed.:	\$ 2.40		
<hr/>			
Total Tax Rate:	\$ 12.24	Net Value:	756,700

Property Description		
Map: 000UTL	Lot: 000003	Sub: 000000
Location: TOWN WIDE Acres: 0.000		
Summary Of Taxes		
Total Tax:		\$ 9,262.00
- First Bill:		\$ 0.00
- Abated/Paid:		\$ 0.00
- Veteran Credits:		\$ 0.00
+ Penalties:		\$ 0.00
Amount Due By 12/12/2011:		\$ 9,262.00

Mailed To:
FAIRPOINT COMMUNICATIONS INC.
ROY DRUKKER DIRECTOR OF TAXES
770 ELM STREET
MANCHESTER, NH 03101

Remit To:
Town of Groton
Groton-Tax Collector
754-A North Groton Road
Groton, NH 03241
Temp - Return Service Requested

RETURN THIS PORTION WITH PAYMENT

2011 GROTON PROPERTY TAX – BILL 2 OF 2

Town of Groton
Mon , Wed. & Friday 9am-4pm
Tues 5:30pm- 7:30pm
(603) 744-8849
Tax Collector: Laura J Hauser
Owner: FAIRPOINT COMMUNICATIONS INC.
ROY DRUKKER DIRECTOR OF TAXES
Location: TOWN WIDE
Map: 000UTL Lot: 000003 Sub: 000000
Invoice: 2011P02003403
Amount Due By 12/12/2011: **\$ 9,262.00**

REMITTED AMOUNT: _____

TOWN OF HAMPTON

Tax Collector's Office
100 Winnacunnet Rd.
Hampton, NH 03842-2119

NORTHERN NE TEL OPERATIONS, LLC
PO BOX 1509
BANGOR, ME 04401

Y00022-000007

ASSESSED VALUE AND EXEMPTIONS

Land	\$138,000.00
Building	\$4,819,600.00
Gross Value	\$4,957,600.00
Net Assessed Value	\$4,957,600.00

**2011 SEMI-ANNUAL PROPERTY TAX BILL
SECOND INSTALLMENT**

Account: 084971 6518

Due Date: 12/19/2011

Bill Date: 11/18/2011

Property

Map-Lot: 177-42

Location: 169 WINNACUNNET RD

Reference No: 2011-2-450047

Class: 1000

Tax Rate Information

Town	\$7.13
County	\$1.07
Local Ed	\$7.18
State Ed	\$2.55
Total	\$17.93

Gross Tax \$88,889.77**PROPERTY TAX AND CREDITS**

December Bill	\$48,956.30
Net Property Tax	\$48,956.30
Prior Bill Amount	\$39,933.47
Prior Bill Payments	(\$39,933.47)
Previously Paid	\$0.00
Net Due By: 12/19/2011	\$48,956.30

****** PLEASE READ THE BACK OF THIS BILL FOR IMPORTANT INFORMATION ******

FOR RECEIPT: Send entire bill & self-addressed stamped envelope

Owner of Record:

NORTHERN NE TEL OPERATIONS, LLC
PO BOX 1509
BANGOR, ME 04401

**2011 SEMI-ANNUAL PROPERTY TAX BILL
SECOND INSTALLMENT**

Account: 084971 6518

Map-Lot: 177-42

Location: 169 WINNACUNNET RD

Reference No: 2011-2-450047

Class: 1000

MAKE CHECK PAYABLE AND MAIL TO:

TOWN OF HAMPTON

Tax Collector's Office
100 Winnacunnet Rd.
Hampton, NH 03842-2119

Due Date: 12/19/2011

Gross Tax: \$88,889.77

July Payment: \$39,933.47

PrePaid: \$0.00

Credits: \$0.00

Interest: \$0.00

PAY THIS AMOUNT \$48,956.30

Town of Hebron
 Tax Collector
 P.O. Box 38
 Hebron, NH 03241
 Temp - Return Service Requested



FAIRPOINT COMMUNICATIONS INC.
ROY DRUKKER DIRECTOR OF TAXES
 770 ELM STREET
 MANCHESTER, NH 03101

2011 HEBRON PROPERTY TAX – BILL 2 OF 2

Invoice: 2011P02003906
 Billing Date: 11/25/2011
 Payment Due Date: 12/27/2011
 Amount Due: \$ 4,800.70

12% APR Charged After 12/27/2011

CALL (603) 744-9994 FOR ADDITIONAL OFFICE HOURS IN DECEMBER. PLEASE READ TAXPAYER'S INFORMATION ON THE REVERSE SIDE OF BILL.

Property Owner			
Owner: FAIRPOINT COMMUNICATIONS INC. ROY DRUKKER DIRECTOR OF TAXES			
Tax Rates		Assessments	
County:	\$ 1.52	Land:	0
School:	\$ 0.72	Current Use Credit:	0
Town:	\$ 3.04	Buildings:	610,000
State Ed.:	\$ 2.45	Total:	610,000
BRID-HEB VILL:	\$ 0.14		
<hr/>			
Total Tax Rate:	\$ 7.87	Net Value:	610,000

Property Description		
Map: 00UTIL	Lot: 0FAIRP	Sub: 000000
Location: TOWN WIDE Acres: 0.000		
Summary Of Taxes		
Total Tax:		\$ 4,800.70
- First Bill:		\$ 0.00
- Abated/Paid:		\$ 0.00
- Veteran Credits:		\$ 0.00
+ Penalties:		\$ 0.00
Amount Due By 12/27/2011:		\$ 4,800.70

Mailed To:
 FAIRPOINT COMMUNICATIONS INC
 ROY DRUKKER DIRECTOR OF TAXES
 770 ELM STREET
 MANCHESTER, NH 03101

Remit To:
 Town of Hebron
 Tax Collector
 P.O. Box 38
 Hebron, NH 03241
 Temp - Return Service Requested

RETURN THIS PORTION WITH PAYMENT

2011 HEBRON PROPERTY TAX – BILL 2 OF 2

Town of Hebron
 Tuesday 9:00-NOON & Wednesday 8:30-11:30 AM
 hebrontaxcol@metrocast.net
 603-744-9994
 Tax Collector: Madeleine MacDougall

Owner: FAIRPOINT COMMUNICATIONS INC.
 ROY DRUKKER DIRECTOR OF TAXES
 Location: TOWN WIDE
 Map: 00UTIL Lot: 0FAIRP Sub: 000000
 Invoice: 2011P02003906

Amount Due By 12/27/2011: \$ 4,800.70

REMITTED AMOUNT: _____

TOWN OF HOLDERNESS, N.H.
ELLEN KING TAX COLLECTOR
P.O. BOX 203 • 1089 US RTE 3
HOLDERNESS, NH 03245

MONDAY - FRIDAY
8:30 AM - 4:30 PM
(603) 968-7536

Second Bill

REAL ESTATE TAX BILL

TAX YEAR	BILL NUMBER	BILLING DATE	INTEREST RATE	DUE DATE
2011	003969-002258	11/08/2011	12% if paid after	12/16/2011
MAP/PARCEL	LOCATION OF PROPERTY		AREA	
000-003-000	ROW			
OWNER OF RECORD			TAX CALCULATION	
FAIRPOINT 770 ELM STREET MANCHESTER, NH 03101			Municipal Tax Amount	1,253.41
			School Tax Amount	3,590.01
			State Tax Amount	1,186.35
			County Tax Amount	758.23
			Total Tax	6,788.00
TAX RATE	ASSESSED VALUATION			
Municipal	2.43	Buildings	330,400	
School	6.96	Land Value	185,400	
State	2.30			
County	1.47			
			Actual Tax Amount	6,788.00
TOTAL			13.16	NET VALUE
			515,800	<Amount To Pay> 6,788.00

INFORMATION TO TAXPAYERS

THE TAXPAYER MAY BY MARCH 1ST, FOLLOWING THE DATE OF NOTICE OF TAX AND NOT AFTERWARDS, APPLY IN WRITING TO THE SELECTMEN OR ASSESSOR(S) FOR A TAX ABATEMENT.

ELIGIBLE RESIDENTS MAY APPLY FOR THE TAX DEFERRAL FOR ELDERLY AND DISABLED BY MARCH 1ST.

IF YOU ARE ELDERLY, BLIND, A VETERAN OR VETERAN'S SPOUSE, A DISABLED VETERAN, OR DISABLED VETERAN'S SPOUSE OR ARE UNABLE TO PAY TAXES DUE TO POVERTY OR OTHER GOOD CAUSE, YOU MAY BE ELIGIBLE FOR A TAX EXEMPTION, CREDIT, ABATEMENT OR DEFERRAL. FOR DETAILS AND APPLICATION INFORMATION, CONTACT THE SELECTMEN'S OFFICE. APPLICATIONS FOR EXEMPTIONS AND/OR CREDITS MUST BE FILED ON OR BEFORE APRIL 15TH EACH YEAR.

REAL ESTATE TAX PAYMENTS WILL BE APPLIED FIRST TO THE OLDEST DELINQUENT REAL ESTATE TAXES (IF ANY) FOR THE INDICATED PROPERTY.

TAXPAYERS DESIRING ANY INFORMATION IN REGARD TO TAXATION, ASSESSMENTS, EXEMPTIONS, OR CHANGE OF ADDRESS MUST REFER ALL INQUIRIES TO THE BOARD OF SELECTMEN NOT TO TAX COLLECTOR.

ALL TAXES ARE ASSESSED ON APRIL 1ST OF EACH YEAR. TAX BILLS ARE MAILED TO THE LAST KNOWN ADDRESS.

PAYMENT POLICIES:

- POST-DATED CHECKS CANNOT BE ACCEPTED, AND WILL BE RETURNED TO THE TAXPAYER.
- A \$25.00 FEE PLUS ALL ADDITIONAL DELINQUENCY PENALTIES AND COLLECTION COSTS WILL BE CHARGED FOR ANY CHECK RETURNED BY THE BANK FOR ANY REASON.
- PAYMENT OF THIS BILL DOES NOT PREVENT THE COLLECTION OF PREVIOUS UNPAID TAXES, NOR DOES AN ERROR IN THE NAME OF THE PERSON(S) TAXED PREVENT COLLECTION.
- IF YOU ARE NOT THE PRESENT OWNER OF THIS PROPERTY, PLEASE FORWARD TO THE PROPER OWNER. THE TAX COLLECTOR IS NOT RESPONSIBLE FOR PAYMENT ON THE WRONG TAX BILL.
- IF THIS BILL IS PAID BY CHECK OR MONEY ORDER, IT IS NOT CONSIDERED PAID UNTIL THE CHECK OR MONEY ORDER IS CLEARED BY THE BANK.
- PLEASE MAKE CHECK PAYABLE TO: TOWN OF HOLDERNESS
- MAIL TO: TAX COLLECTOR, P.O. BOX 203, HOLDERNESS, N.H. 03245

IF YOU WOULD LIKE A RECEIPT, PLEASE RETURN THE ENTIRE BILL AND A SELF-ADDRESSED STAMPED ENVELOPE.

↑ DETACH HERE ↑ TO INSURE PROPER CREDIT, RETURN ENTIRE BOTTOM PORTION OF BILL ↑ DETACH HERE ↑

TOWN OF HOLDERNESS, N.H.
REAL ESTATE TAX BILL

P.O. BOX 203 • 1089 US RTE 3
HOLDERNESS, NH 03245

MAP/PARCEL NO.	LOCATION OF PROPERTY	TAX YEAR	BILL NUMBER	DUE DATE
000-003-000	ROW	2011	003969-002258	12/16/2011

12.00% APR Interest Charged After
07/01/2011 On 1st Bill
12/16/2011 On 2nd Bill 6788.00

<Amount To Pay> 6,788.00

FAIRPOINT
770 ELM STREET
MANCHESTER, NH 03101

NOV 15 2011

RECEIVED

PLEASE RETURN THIS PORTION WITH YOUR PAYMENT



Town of Hooksett Real Estate Tax Bill

35 Main Street, Hooksett, NH 03106

Y00071-000003

Second Bill

12.00% APR Interest Charged After

TAX YEAR	ACCOUNT NUMBER	BILLING DATE	INTEREST RATE	DUE DATE
2011	001412 - 006112	11/08/2011	12% If Paid After	12/08/2011

MAP/PARCEL	LOCATION	AREA
TEL -0001-	109 CROSS STREET	1.00

OWNER OF RECORD	TAX CALCULATION
-----------------	-----------------

FAIRPOINT COMMUNICATIONS INC.
ATTN: TAX DEPT
770 ELM STREET, 2ND FLOOR
MANCHESTER, NH 03101

Municipal Tax Amount	8,199.51
School Tax Amount	13,963.12
State School Tax Amount	3,141.37
County Tax Amount	3,554.00
Total Tax	28,858.00

2011 TAX RATE PER \$1000

ASSESSED VALUATION

Municipal	6.16	Buildings	1,192,500
School	10.49	Land Value	138,600
State School	2.36		
County	2.67		

Actual Tax Amount 28,858.00

TOTAL 21.68 NET VALUE 1,331,100

<Amount To Pay> 28,858.00

INFORMATION TO TAXPAYERS

PAYMENT POLICIES

TAXPAYERS HAVE THE RIGHT TO APPLY IN WRITING, BEFORE MARCH 1ST BEFORE THE YEAR FOLLOWING THE MAILING OF THE SECOND-ISSUE (DECEMBER) TAX BILL, FOR AN ABATEMENT OF THE ASSESSED TAX AS PROVIDED UNDER RSA 76:16.

IF YOU ARE ELDERLY, DISABLED, BLIND, A VETERAN OR VETERAN'S SPOUSE, OR ARE UNABLE TO PAY TAXES DUE TO POVERTY OR OTHER GOOD CAUSE, YOU MAY BE ELIGIBLE FOR A TAX EXEMPTION, CREDIT, ABATEMENT OR DEFERRAL. FOR DETAILS AND APPLICATION, CONTACT THE ASSESSING OFFICE AT 268-0003.

TAXPAYERS REQUIRING INFORMATION ABOUT ASSESSMENTS, OWNERSHIP CHANGES, OR CHANGES IN MAILING ADDRESS, SHOULD CONTACT THE ASSESSING OFFICE AT 268-0003.

THIS BILL LISTS CURRENT-YEAR INFORMATION ONLY. LIEN REFERENCES DO NOT INCLUDE INTEREST. FOR PAYOFF AMOUNTS ON PROPERTY TAX LIENS, CONTACT THE TAX COLLECTOR'S OFFICE AT 485-9534.

FOR QUESTIONS ABOUT TAXES OR INTEREST, CONTACT THE TAX COLLECTOR'S OFFICE AT 485-9534.

THE TOWN DOES NOT ACCEPT POST DATED CHECKS.

PER RSA 80:56, CHECKS RETURNED BY THE BANK FOR ANY REASON ARE SUBJECT TO A \$25.00 FEE.

TAX BILLS ARE SENT TO THE MOST CURRENT OWNER AS REPORTED TO THE TOWN OF HOOKSETT BY THE MERRIMACK COUNTY REGISTRY OF DEEDS. WE REGRET THAT WE CANNOT ASSUME RESPONSIBILITY FOR THE TIMELINESS OF THIS INFORMATION.

PLEASE USE THE CORRECT 9-1-1 ADDRESS AS INDICATED ON THIS BILL. WE ARE NOT RESPONSIBLE FOR MISAPPLIED PAYMENTS SENT TO US WITH INCORRECT ADDRESS AND/OR MAP AND LOT NUMBER REFERENCES. TO ENSURE ACCURACY, RETURN BOTTOM PORTION OF BILL WITH PAYMENT.

RECEIPTS WILL BE PROVIDED TO TAXPAYERS WHO RETURN BOTH PORTIONS OF THE BILL WITH A STAMPED SELF-ADDRESSED RETURN ENVELOPE.

MAKE CHECKS PAYABLE TO THE TOWN OF HOOKSETT.

IF THIS BILL IS PAID BY CHECK OR MONEY ORDER IT IS NOT CONSIDERED PAID UNTIL CHECK OR MONEY ORDER IS CLEARED.



Town of Hooksett Real Estate Tax Bill

35 Main Street, Hooksett, NH 03106

Second Bill

12.00% APR Interest Charged After

TAX YEAR	ACCOUNT NUMBER	BILLING DATE
2011	001412 - 006112	11/08/2011

MAP/PARCEL	LOCATION OF PROPERTY	CURRENT AMOUNT DUE
TEL -0001-	109 CROSS STREET	

<Amount To Pay> 28,858.00

Tax Collector's Office Hours

MONDAY - FRIDAY
8:00 AM TO 4:30 PM

PHONE: (603) 485-9534

FAIRPOINT COMMUNICATIONS INC.
ATTN: TAX DEPT
770 ELM STREET, 2ND FLOOR
MANCHESTER, NH 03101

For your convenience, you may pay your taxes through your bank's online banking service.

FOR RECEIPT, RETURN ENTIRE BILL WITH YOUR PAYMENT AND A SELF-ADDRESSED RETURN ENVELOPE

Remit To		2011 KENSINGTON PROPERTY TAX - BILL 2 OF 2			
TOWN OF KENSINGTON Carlene Wiggin, Tax Collector 95 Amesbury Road Kensington, NH 0333-5620 Temp - Return Service Requested		FAIRPOINT COMMUNICATIONS INC			
		Map	Lot	Sub	Net Value
		00FAIR	000001	000000	\$ 606,200
		Parcel Location			Acres
		TOWN WIDE			0.000
12% APR Charged After 12/12/2011		Invoice		Summary of Taxes	
Check the town's website, www.town.kensington.nh.us, for all the latest updates		2011P02004005		Total Tax: \$ 11,439.00	
Billed To		Billing Date		- 1st Bill: \$ 0.00	
FAIRPOINT COMMUNICATIONS INC ROY DRUKKER, DIRECTOR OF TAXES 770 ELM STREET MANCHESTER NH 03101		11/07/2011		- Abated/Paid: \$ 0.00	
		Payment Due Date		- Vet. Credits: \$ 0.00	
		12/12/2011		+ Penalties: \$ 0.00	
		Amount Due:		\$ 11,439.00	
		Amount Enclosed:			

Please return top copy with your payment

Tax Collector Office Hours		2011 KENSINGTON PROPERTY TAX - BILL 2 OF 2			
TOWN OF KENSINGTON Mon, Wed & Thursday 9 am - 12:00 pm Wed evening 6:30 pm - 8:00 pm (603) 772-5423 Tax Collector: Carlene Wiggin Check the town's website, www.town.kensington.nh.us, for all the latest updates		FAIRPOINT COMMUNICATIONS INC			
		Map	Lot	Sub	Pg-Line
		00FAIR	000001	000000	0040-05
		Parcel Location			Acres
		TOWN WIDE			0.000
Tax Rates		Assessments		Invoice	
County:	\$ 0.95	Taxable Land:	0	2011P02004005	
School:	\$ 13.10	Buildings:	606,200	Billing Date	
Town:	\$ 2.61	Total:	606,200	11/07/2011	
State Ed.:	\$ 2.21			Payment Due Date	
				12/12/2011	
				Interest Rate	
				12% APR After 12/12/2011	
				Amount Due:	\$ 11,439.00

Total Tax Rate:	\$ 18.87	Net Value:	606,200
------------------------	-----------------	-------------------	----------------

Keep this copy for your records.

Tax Collector
PO Box 489 45 Beacon St East
Laconia, NH 03247
taxcollector@city.laconia.nh.us

City of Laconia
Real Estate Tax Bill
SUP2 Supplemental 2nd Half Tax Bill

(603) 527-1269
8:30 - 4:30 Mon. - Fri.
Make Checks Payable To:
City of Laconia

Tax Year	Acct. No.	Bill No.	Bill Date	Interest Rate	Due Date
2011	4391	187998	11/29/2011	12% if paid after:	12/30/2011
Map/Parcel No.		Location of Property			Area
162/248/15		1203 WEIRS BV			0.00
Owner of Record				Tax Calculation	
NORTHERN NEW ENGLAND TELEPHONE OPERATION 770 ELM ST MANCHESTER, NH 03101 <i>Per Assessors Office Poles & Conduit</i>				Prior Years Due	
				Gross Tax	\$16,026.00
				July Tax	
				December Tax	\$16,026.00
				Less: Veteran Credit	
				Pre-payments	
				Net December Tax	\$16,026.00
				July Tax Balance	
Tax Rate		Assessed Valuation			
City Tax Rate	8.140	Land Value			
County Tax Rate	1.460	Building Value	779,429		
Local School Rate	8.410	Total Value	779,429		
State Ed. Rate	2.550	- Exemptions			
Total	20.56	Net Value	779,429	Amount to Pay	\$16,026.00

INFORMATION FOR TAXPAYERS

*Plus interest on July Bill if Applicable

- Please use account number on checks and all inquiries. Payable to "City of Laconia."
- REMITTAL PORTION MUST ACCOMPANY PAYMENT. Cancelled check is your receipt. If return receipt is desired send ENTIRE bill and a self-addressed stamped envelope. NO STAMP - NO ENVELOPE - NO RECEIPT.
- Taxes are not considered paid until check clears. A fee is charged on all checks returned for any reason.
- The taxpayer may, by March 1 following the date of notice of tax, and not afterward, apply in writing to the Assessors for a tax abatement. Wait for December bill.
- Valuation questions must be to Assessors (not Tax Collector) 527-1268.
- You are responsible for forwarding your bill to your escrow agent. We suggest you make an extra copy for your records.
- Interest and fees are collected first where applicable. Balance of payment will be applied to principal.
- Unpaid Accounts after January next year will be subject to tax lien and additional charges.
- There is a fee of \$1.00 per account for payment histories or research of records.
- July tax = Valuation x 1/2 prior years rate. December tax = Valuation x current rate less amount of July bill.
- Payment of this bill does not prevent collection of previous unpaid taxes nor does an error in name of person taxed prevent collection.
- Tax year is April 1 to March 31. RSA 76:2
- If you are elderly, disabled, blind, a veteran or surviving spouse of a veteran, or are unable to pay taxes due to poverty or other good cause, you may be eligible for a tax exemption, credit, abatement or deferral. Must be your primary residence to qualify. For details and application contact the Board of Assessors, 45 Beacon Street E., Laconia, NH 03246, phone: 527-1268.
- Visa, Mastercard and Discover are accepted at the counter only. A 2.95% convenience fee applies to all credit card transactions.

PLEASE KEEP THIS ENTIRE UPPER PORTION OF BILL FOR YOUR RECORDS.

detach here		TO INSURE PROPER CREDIT, RETURN ENTIRE BOTTOM PORTION OF BILL					detach here	
Tax Collector		City of Laconia					Prior Years Due	
PO Box 489 45 Beacon St East		Real Estate Tax Bill						
Laconia, NH 03247								
FOR RECEIPT, PLEASE SEND A SELF-ADDRESSED STAMPED ENVELOPE WITH THE ENTIRE BILL								
Map/Parcel No.		Location of Property		Tax Year	Acct. No.	Bill No.	Due Date	
162/248/15		1203 WEIRS BV		2011	4391	187998	12/30/2011	
12% APR Interest Charged After:				12/30/2011		Amount to Pay		\$16,026.00

NORTHERN NEW ENGLAND TELEPHONE
OPERATION
770 ELM ST
MANCHESTER, NH 03101

Address Changes:


PLEASE RETURN THIS REMITTAL PORTION WITH YOUR PAYMENT

Tele: 603-835-6260

TOWN OF LANGDON
P.O. Box 335, Alstead, NH 03602

Hours:
By Appointment Only

Second Bill

TAX YEAR	BILL NUMBER	BILLING DATE	INTEREST RATE	DUE DATE
2011	000976-000523	11/19/2011	12% if paid after	12/20/2011
MAP/PARCEL NO.		LOCATION OF PROPERTY	AREA	
-0099 -9		Telecommunications System		
OWNER OF RECORD		TAX CALCULATION		
Fairpoint Communications 770 Elm Street Manchester, NH 03602		Municipal Tax Amount 3,584.41 School Tax Amount 6,969.69 State Tax Amount 1,307.83 County Tax Amount 1,587.69 Total Tax 13,449.62		
TAX RATE PER \$1000		ASSESSED VALUATION	Actual Tax Amount 13,449.62	
Municipal 6.66	Buildings 538,200			
School 12.95				
State 2.43				
County 2.95				
TOTAL 24.99	NET VALUE 538,200	<Amount To Pay> 13,449.62		

Office Hours 6-8pm 12/12 & 12/19

INFORMATION TO TAXPAYERS

RSA 76:11-a Information Required. The tax bill which is sent to every person taxed, as provided in RSA 76:11, shall show the rate for municipal, school and county taxes separately, the assessed valuation of all lands and buildings for which said person is being taxed, and the right to apply in writing to the selectmen or assessors for an abatement of the tax assessed as provided under RSA 76:16.
TAXPAYERS DESIRING ANY INFORMATION IN REGARD TO TAXATION OR CORRECTION OF ERRORS MUST ADDRESS ALL INQUIRES TO THE BOARD OF SELECTMEN AND NOT TO TAX COLLECTOR.
PHONE (603) 835-2389

PLEASE MAKE CHECKS PAYABLE TO: TOWN OF LANGDON, N.H. AND MAIL TO: TAX COLLECTOR,
P.O. BOX 335, ALSTEAD, NH 03602

PAYMENT OF THIS BILL DOES NOT PREVENT THE COLLECTION OF PREVIOUS UNPAID TAXES, NOR DOES AN ERROR IN THE NAME OF THE PERSON TAXED PREVENT COLLECTION.

If you are elderly, disabled, blind, a veteran or a veteran's spouse, or are unable to pay taxes due to poverty or other good cause, you may be eligible for a tax exemption, credit, abatement or deferral. For details and application information, contact the Board of Selectmen.

If payment of this bill is made by mail:

1. Submit bottom portion of bill
2. Enclose stamped self addressed envelope for return of receipted bill.

If this bill is paid by check or money order it is not considered paid until check or money order is cleared

**TOWN OF LANGDON
REAL ESTATE TAX BILL**

MAP/PARCEL NO.	LOCATION OF PROPERTY	TAX YEAR	BILL NUMBER	DUE DATE
-0099 -9	Telecommunications System	2011	000976-000523	12/20/2011
2.00% APR Interest Charged After 07/01/2011 On 1st Bill		<Amount To Pay>		13,449.62
12/20/2011 On 2nd Bill		13449.62		

Fairpoint Communications
770 Elm Street
Manchester, NH 03602

TOWN OF LITTLETON, NH
TAX COLLECTOR
125 MAIN STREET, SUITE 201
LITTLETON, NH 03561

HOURS
 MONDAY - THURSDAY
 8:30 AM TO 4:00 PM
 FRIDAY 8:30-12:30
 CLOSED 12:30 - 1:00
 LUNCH

Second Bill

REAL ESTATE TAX BILL

TAX YEAR	BILL NUMBER	BILLING DATE	INTEREST RATE	DUE DATE
2011	010426-114579	11/14/2011	12% if paid after	12/15/2011

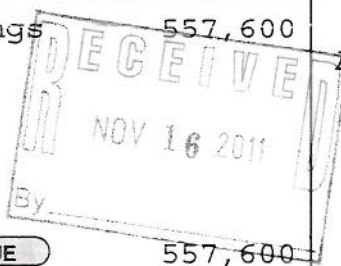
MAP/PARCEL	LOCATION OF PROPERTY	AREA
999-007	B/O UTILITY	

OWNER OF RECORD	TAX CALCULATION
-----------------	-----------------

1688 FAIRPOINT COMMUNICATIONS, INC
 C/O ROY DRUKKER
 770 ELM ST
 MANCHESTER, NH 03101

Municipal Tax Amount 3,774.95
 School Tax Amount 5,620.61
 State Tax Amount 1,288.06
 County Tax Amount 691.42
 Total Tax 11,375.04

TAX CALCULATION	ASSESSED VALUATION
Municipal 6.77 School 10.08 State 2.31 County 1.24	Buildings 557,600
	Actual Tax Amount 11,375.04



Although 100 percent of the annual credit may be shown, only 50 percent is applied to this first issue and 50 percent will be applied to the second issue.

TOTAL 20.40	NET VALUE 557,600	<Amount To Pay> 11,375.04
--------------------	--------------------------	--

INFORMATION TO TAXPAYERS

- Billing** - All property owners shall be billed semi-annually. Payments are due by due date on bill. When any bill is more than thirty days delinquent, a property tax lien may be placed on the property under RSA 80:80. If such lien remains unpaid for a period in excess of two years, such property may be subject to a Tax Collector's Deed to the Town.
- Interest** - Any bill not paid by the due date is considered delinquent. Interest is calculated at 12% APR on any delinquent bill and at 18% on tax liens.
- Exemptions** - If you are elderly, blind, a veteran or a veteran's spouse, or are unable to pay taxes due to poverty or other good cause, you may be eligible for a tax exemption, abatement, or deferral. For details and application information contact the Tax Collector 444-3996, Ext. 12. Veterans credits for exemptions are reflected on your second issue bill.
- Abatement** - The Taxpayer has the right to apply in writing, by March 1 following the notice of the tax, to the selectmen or assessor(s) for an abatement of the assessed tax as provided under RSA 76:16. Abatement forms are available at the Town Office.

PAYMENT POLICIES

- To avoid standing in line, it is recommended that taxes be paid by mail.
- Please make check or money order payable to Town of Littleton and mail to:
 TOWN OF LITTLETON
 125 MAIN STREET, SUITE 201,
 LITTLETON, NH 03561.
- If a receipt is desired, please send a self-addressed, stamped envelope.
- If your bank pays your taxes, please review and forward your bill to them.

↑DETACH HERE↑

TO ENSURE PROPER CREDIT, PLEASE RETURN ENTIRE BOTTOM PORTION OF BILL

↑DETACH HERE↑

PLEASE CALL FOR INTEREST

TOWN OF LITTLETON, NH
REAL ESTATE TAX BILL

MAP/PARCEL	LOCATION OF PROPERTY	TAX YEAR	BILL NUMBER	DUE DATE
999-007	B/O UTILITY	2011	010426-114579	12/15/2011

12.00% APR Interest Charged After
 07/06/2011 On 1st Bill
 12/15/2011 On 2nd Bill 11375.04

<Amount To Pay> 11,375.04

1688
 FAIRPOINT COMMUNICATIONS, INC
 C/O ROY DRUKKER
 770 ELM ST
 MANCHESTER, NH 03101

Remit To		2011 LOUDON PROPERTY TAX – BILL 2 OF 2			
TOWN OF LOUDON PO BOX 7844 29 South Village Road Loudon, NH 03307 Temp - Return Service Requested		FAIRPOINT COMMUNICATIONS INC			
		Map	Lot	Sub	Net Value
		000070	000019	000000	\$ 1,021,300
		Parcel Location		Acres	
		VARIOUS	0.000		
12% APR Charged After 12/15/2011		Invoice	Summary of Taxes		
		2011P02010701	Total Tax: \$ 20,804.00		
Billed To		Billing Date	- 1st Bill: \$ 0.00		
FAIRPOINT COMMUNICATIONS INC ATTN: ROY DRUKKER, DIR TAXES 770 ELM STREET MANCHESTER, NH 03101		11/09/2011	- Abated/Paid: \$ 0.00		
		Payment Due Date	- Vet. Credits: \$ 0.00		
		12/15/2011	+ Penalties: \$ 0.00		
		Amount Due:	\$ 20,804.00		
		Amount Enclosed:			

Please return top copy with your payment.


Tax Collector Office Hours		2011 LOUDON PROPERTY TAX – BILL 2 OF 2	
TOWN OF LOUDON Tuesday 3PM-9PM; Wednesday and Thursday 9AM-4PM (603) 798-4543 Tax Collector: Helen L. McNeil		FAIRPOINT COMMUNICATIONS INC	
Map	Lot	Sub	Pg-Line
000070	000019	000000	0107-01
Parcel Location		Acres	
VARIOUS		0.000	

Tax Rates		Assessments		Invoice	Summary Of Taxes
County:	\$ 2.71	Taxable Land:	0	2011P02010701	Total Tax: \$ 20,804.00
School:	\$ 10.68	Buildings:	1,021,300	Billing Date	- 1st Bill: \$ 0.00
Town:	\$ 4.49	Total:	1,021,300	11/09/2011	- Abated/Paid: \$ 0.00
State Ed.:	\$ 2.49			Payment Due Date	- Vet. Credits: \$ 0.00
				12/15/2011	+ Penalties: \$ 0.00
				Interest Rate	Amount Due: \$ 20,804.00
				12% APR After 12/15/2011	

Total Tax Rate:	\$ 20.37	Net Value:	1,021,300
------------------------	-----------------	-------------------	------------------

Keep this copy for your records.

Town of Madbury
13 Town Hall Road
Madbury, NH 03823
Temp - Return Service Requested



FAIRPOINT COMMUNICATIONS INC
ROY DRUKKER, DIRECTOR OF TAXES
770 ELM ST
MANCHESTER, NH 03101

2011 MADBURY PROPERTY TAX - BILL 2 OF 2

Invoice: 2011P02003207
Billing Date: 11/13/2011
Payment Due Date: 12/15/2011
Amount Due: \$ 15,939.00

12% APR Charged After 12/15/2011

Property Owner			
Owner: FAIRPOINT COMMUNICATIONS INC ROY DRUKKER, DIRECTOR OF TAXES			
Tax Rates		Assessments	
County:	\$ 2.43	Taxable Land:	0
School:	\$ 16.34	Buildings:	659,200
Town:	\$ 3.05	Total:	659,200
State Ed.:	\$ 2.36		
<hr/>			
Total Tax Rate:	\$ 24.18	Net Value:	659,200

Property Description		
Map: 00FAIR	Lot: 000001	Sub: 000000
Location: TOWN WIDE Acres: 0.000		
Summary Of Taxes		
Total Tax:		\$ 15,939.00
- First Bill:		\$ 0.00
- Abated/Paid:		\$ 0.00
- Veteran Credits:		\$ 0.00
+ Penalties:		\$ 0.00
Amount Due By 12/15/2011:		\$ 15,939.00

Mailed To:
FAIRPOINT COMMUNICATIONS INC
ROY DRUKKER, DIRECTOR OF TAXES
770 ELM ST
MANCHESTER, NH 03101

Remit To:
Town of Madbury
13 Town Hall Road
Madbury, NH 03823
Temp - Return Service Requested

2011 MADBURY PROPERTY TAX - BILL 2 OF 2

Town of Madbury
Mon, Wed and Thursdays 8:00 AM - 1:00 PM
Mon-Fri 5:00-7:00PM
(603) 742-5131

Tax Collector: Katherine K. Cornwell

Owner: FAIRPOINT COMMUNICATIONS INC
ROY DRUKKER, DIRECTOR OF TAXES

Location: TOWN WIDE

Map: 00FAIR Lot: 000001 Sub: 000000
Invoice: 2011P02003207

Amount Due By 12/15/2011: **\$ 15,939.00**

RETURN THIS PORTION WITH PAYMENT

REMITTED AMOUNT: _____



0395-1-3

City of Manchester, NH - Office of the Tax Collector
Payment Address: P.O. BOX 9598, Manchester, NH 03108-9598

Office location: 1 City Hall Plaza West Wing, Manchester, NH 03101-2084
 Office hours: Monday-Friday, 8 AM to 5 PM, Tuesday 8 AM to 8 PM

For property values, exemptions, names, and addresses, call (603) 624-6520
 For account balance and payment information, call (603) 624-6575 or
 visit www.ManchesterNH.Gov/Taxes for online account access and payments

ACCOUNT NUMBER

219636

*Please write this number on all
 payments and correspondence

FINAL REAL ESTATE TAX BILL FOR 2011

This bill reflects the 2011 revaluation new
 value and new exemption amounts.

RECEIVED
 BY

DEC 1 2011

ASSESSMENT
 TECHNOLOGIES

NORTHERN NE TEL OPERATIONS
 121 INTERPARK BLVD STE 308
 SAN ANTONIO TX 78216

INFORMATION TO TAXPAYERS	PROPERTY DESCRIPTION	TAXES										
<p>The Taxpayer may, by March 1 following the final notice of tax and not afterward, apply in writing to the Board of Assessors for a tax abatement or deferral.</p> <p>If you are elderly, disabled, blind, a veteran or veteran's spouse, or are unable to pay taxes due to poverty or other good cause, you may be eligible for a tax exemption, credit, abatement, or deferral. For details and application information, contact the Board of Assessors at 603-624-6520.</p> <p>Taxpayers desiring any information in regard to taxation, assessments, exemptions, or change of address should contact the Board of Assessors at 603-624-6520, not the Tax Collector.</p> <p>Real estate tax payments will be applied first to the oldest delinquent real estate taxes (if any) for the indicated property. Partial payments are accepted but will not delay or prevent liening or deed actions authorized by State law.</p> <p>All taxes are assessed as of April 1st of each year. Unless directed otherwise, tax bills are mailed to the last known address of the first owner listed on the deed.</p>	<p>Map-Lot: 0153-0003A</p> <p>ELM ST</p> <p>TOTAL VALUATION: 15,899,500</p> <p>TAX RATES FOR THIS BILLING:</p> <table><tr><td>MUNICIPAL:</td><td>11.62</td></tr><tr><td>COUNTY:</td><td>1.16</td></tr><tr><td>CITY EDUCATION:</td><td>6.72</td></tr><tr><td>STATE EDUCATION:</td><td>2.46</td></tr><tr><td>TOTAL:</td><td>21.96</td></tr></table> <p>ALL TAX RATES ARE PER \$1000 OF ASSESSED VALUE</p>	MUNICIPAL:	11.62	COUNTY:	1.16	CITY EDUCATION:	6.72	STATE EDUCATION:	2.46	TOTAL:	21.96	<p>Tax: 349,153.02</p> <p>Tax paid: .00</p> <p>TAX DUE: \$ 349,153.02</p> <p>PAY BY WEDNESDAY, DECEMBER 28, 2011 to avoid interest charges at 12.0 % per annum.</p> <p>This notice was generated on 11/21/2011 and does not reflect account activity after that date.</p>
MUNICIPAL:	11.62											
COUNTY:	1.16											
CITY EDUCATION:	6.72											
STATE EDUCATION:	2.46											
TOTAL:	21.96											

If any Owner listed is a debtor under Title 11 of the United States Code, this notice should not be viewed as a demand for payment of, or as an attempt to collect, a pre-petition debt.

Make checks payable to: **TAX COLLECTOR, CITY OF MANCHESTER, NH**

IF PAYING BY MAIL:

Write your ACCOUNT NUMBER on your check. Mail it with this stub to:

TAX COLLECTOR, P.O. BOX 9598, MANCHESTER, NH 03108-9598

To obtain a receipt, enclose a self-addressed envelope AND this entire page.

After 12/28/2011, please contact the Tax Office for the correct payoff amount.

IF PAYING IN PERSON:

Please bring this entire notice with you. Credit and debit cards are not accepted at the Tax Office.

IF PAYING ONLINE:

Payments by credit card and electronic check are accepted via the City's web site at www.ManchesterNH.Gov/Taxes. Payments submitted online including from bill-payer services will be credited as of the date received at the Tax Office, not the date originally submitted online. It is your responsibility to ensure your payment is received on time.

FINAL REAL ESTATE TAX BILL FOR 2011

Account Number: **219636**

NORTHERN NE TEL OPERATIONS
 121 INTERPARK BLVD STE 308
 SAN ANTONIO TX 78216

Map-Lot: 0153-0003A

Location: ELM ST

TAX DUE: \$ 349,153.02

0002196368 0349153023



TOWN OF MEREDITH, NH

41 MAIN STREET
MEREDITH, NH 03253
REAL ESTATE TAX BILL

HOURS
MONDAY - FRIDAY
8:00 AM TO 5:00 PM
(603) 677-4202

SECOND BILL

TAX YEAR	BILL NUMBER	BILLING DATE	INTEREST RATE	DUE DATE
2011	107562	11/23/2011	12%	12/23/2011
MAP/PARCEL	ACCOUNT#	LOCATION OF PROPERTY		AREA
S05-3A-1	74040	POLES/WIRES		104.35
OWNER OF RECORD		TAX CALCULATION		
NORTHERN NEW ENGLAND TELEPHONE OPERATION C/O FAIRPOINT COMMUNICATIONS PO BOX 1509 BANGOR ME 04402-1509 3938		School Tax Amount 5,971.59 County Tax Amount 1,618.58 State Tax Amount 2,820.26 Municipal Tax Amount 5,100.99 Total Tax 15,511.42		
TAX RATES / \$1,000		ASSESSED VALUATION		
School 4.87	Building Value 909,200	- Tax Credits 0.00 Tax 1st Bill 0.00 Tax 2nd Bill 15,511.42 - Amount Paid 0.00 <div style="border: 1px solid black; padding: 5px; display: inline-block;"> PAY THIS AMOUNT \$ 15,511.42 </div>		
County 1.32	Land Value 317,000			
State 2.30	Current Use 0			
Municipal 4.16	- Exemptions 0			
TOTAL 12.65	NET VALUE 1,226,200			

INFORMATION TO TAXPAYERS	PAYMENT POLICIES
<p>IF YOU ARE ELDERLY, DISABLED, BLIND, A VETERAN OR VETERAN'S SPOUSE, OR ARE UNABLE TO PAY TAXES DUE TO POVERTY OR OTHER GOOD CAUSE, YOU MAY BE ELIGIBLE FOR A TAX EXEMPTION, CREDIT OR DEFERRAL. FOR DETAILS AND APPLICATION INFORMATION, CONTACT THE ASSESSING OFFICE.</p> <p>THE TAXPAYER MAY, BY APRIL 15 PRIOR TO THE DATE OF FINAL NOTICE OF TAX AND NOT AFTERWARDS, APPLY IN WRITING TO THE SELECTMEN OR ASSESSOR FOR A TAX EXEMPTION OR CREDIT. TAXES SHOULD BE PAID IN FULL BY THE DUE DATE PENDING THE OUTCOME OF THE APPLICATION TO AVOID INTEREST AND COSTS.</p> <p>ABATEMENT - THE TAXPAYER MAY, BY MARCH 1ST FOLLOWING THE DATE OF FINAL NOTICE OF TAX, APPLY IN WRITING TO THE ASSESSOR FOR AN ABATEMENT.</p>	<p>PLEASE USE THE ENCLOSED ENVELOPE IF YOU ARE MAILING PAYMENT ON OR BEFORE THE DUE DATE AND INCLUDE THE BOTTOM PORTION OF THE BILL WITH PAYMENT.</p> <p>PLEASE MAKE CHECK PAYABLE TO: TOWN OF MEREDITH.</p> <p>WHEN PAYING IN PERSON, BRING THE ENTIRE BILL.</p> <p>INTEREST AT 12% PER ANNUM IS CHARGED IF PAYMENTS ARE RECEIVED AFTER THE DUE DATES. PLEASE CONTACT THE TAX OFFICE FOR AN INTEREST AMOUNT.</p> <p>SEE REVERSE FOR ADDITIONAL INFORMATION.</p>

↑DETACH HERE↑

TO ENSURE PROPER CREDIT, PLEASE RETURN ENTIRE BOTTOM PORTION OF BILL

↑DETACH HERE↑

TOWN OF MEREDITH, NH
REAL ESTATE TAX BILL

SECOND BILL

MAP/PARCEL	LOCATION OF PROPERTY	TAX YEAR	BILL NUMBER	DUE DATE
S05-3A-1	POLES/WIRES	2011	107562	12/23/2011

12% APR Interest Charged After 12/23/2011.

12% APR Interest Charged After 07/01/2011.

Please do not fold, staple, or mutilate tax bill.

PAY THIS AMOUNT

\$

15,511.42



3938

NORTHERN NEW ENGLAND TELEPHONE OPERATION
C/O FAIRPOINT COMMUNICATIONS
PO BOX 1509
BANGOR ME 04402-1509

20 0000107562 0001551142 8

Remit To		2011 MIDDLETON PROPERTY TAX – BILL 2 OF 2	
TOWN OF MIDDLETON 182 Kings Highway Middleton, NH 03887 Temp - Return Service Requested		FAIRPOINT COMMUNICATIONS, INC	
		Map	Lot
		00FAIR	000000
		Sub	Net Value
		000000	\$ 734,800
		Parcel Location	
		TOWN WIDE	
		Acres	
		0.000	
12% APR Charged After 12/28/2011		Invoice	
Please MAIL your payment to the address above. Thank you.		2011P02005301	
Billed To		Billing Date	
FAIRPOINT COMMUNICATIONS, INC ROY DRUKKER DIRECTOR OF TAXES 770 ELM STREET MANCHESTER, NH 03101		11/21/2011	
		Payment Due Date	
		12/28/2011	
		Amount Due:	
		\$ 14,299.00	
		Amount Enclosed:	

Please return top copy with your payment.

Tax Collector Office Hours		2011 MIDDLETON PROPERTY TAX – BILL 2 OF 2	
TOWN OF MIDDLETON Monday 1pm - 7pm Tuesday - Thursday 9am - 3pm (603) 473-5210 Tax Collector: Deborah L. O'Toole Please MAIL your payment to the address above. Thank you.		FAIRPOINT COMMUNICATIONS, INC	
		Map	Lot
		00FAIR	000000
		Sub	Pg-Line
		000000	0053-01
		Parcel Location	
		TOWN WIDE	
		Acres	
		0.000	
Tax Rates		Assessments	
County:	\$ 2.40	Land:	0
School:	\$ 9.74	Current Use Credit:	0
Town:	\$ 5.02	Buildings:	734,800
State Ed.:	\$ 2.30	Total:	734,800
		Invoice	
		2011P02005301	
		Billing Date	
		11/21/2011	
		Payment Due Date	
		12/28/2011	
		Interest Rate	
		12% APR After 12/28/2011	
		Summary Of Taxes	
		Total Tax: \$ 14,299.00	
		- 1st Bill: \$ 0.00	
		- Abated/Paid: \$ 0.00	
		- Vet. Credits: \$ 0.00	
		+ Penalties: \$ 0.00	
		Amount Due:	
		\$ 14,299.00	

Total Tax Rate:	\$ 19.46	Net Value:	734,800
-----------------	----------	------------	---------

Keep this copy for your records.

Remit To		2011 MONT VERNON PROPERTY TAX -- BILL 2 OF 2			
Mont Vernon 1 South Main Street P. O. Box 444 Mont Vernon, NH 03057 Temp - Return Service Requested		FAIRPOINT			
		Map	Lot	Sub	Net Value
		00000B	00000B	000000	\$ 1,035,280
		Parcel Location			Acres
		ALL OVER TOWN 0.000			
12% APR Charged After 12/14/2011		Invoice		Summary of Taxes	
Make checks payable to: Town of Mont Vernon		2011P02004607		Total Tax: \$ 27,538.00	
If you'd like a receipt, please include a self-addressed stamped envelope.		Billing Date		- 1st Bill: \$ 0.00	
Bill To		11/11/2011		- Abated/Paid: \$ 0.00	
FAIR POINT 521 E MOREHEAD STE 250 CHARLOTTE, NC 28202 <i>Tax Rate 26.60 per Thousand</i>		Payment Due Date		- Vet. Credits: \$ 0.00	
		12/14/2011		+ Penalties: \$ 0.00	
		Amount Due:		\$ 27,538.00	
		Amount Enclosed:			

Please return top copy with your payment

Tax Collector Office Hours		2011 MONT VERNON PROPERTY TAX -- BILL 2 OF 2			
Mont Vernon Monday 5 to 8 PM Wednesday 4 to 6 PM (603) 673-6083 Tax Collector: Susan Leger Make checks payable to: Town of Mont Vernon If you'd like a receipt, please include a self-addressed stamped envelope.		FAIRPOINT			
		Map	Lot	Sub	Pg-Line
		00000B	00000B	000000	0046-07
		Parcel Location			Acres
		ALL OVER TOWN 0.000			
Tax Rates		Assessments		Invoice	
County: \$ 1.11	Taxable Land: 0	2011P02004607		Total Tax: \$ 27,538.00	
School: \$ 18.03	Buildings: 1,035,280	Billing Date		- 1st Bill: \$ 0.00	

Town of Monroe
Keith Merchand, Tax Collector
490 Smutty Hollow Road
Monroe, NH 03771
Temp - Return Service Requested

FAIRPOINT COMMUNICATIONS, INC.
ATTN:ROY DRUKKER, DIR OF TAXES
770 ELM STREET
MANCHESTER, NH 03101

2011 MONROE PROPERTY TAX - BILL 2 OF 2

Invoice: 2011P02002207
Billing Date: 11/10/2011
Payment Due Date: 12/15/2011
Amount Due: \$ 5,503.94

12% APR Charged After 12/15/2011

PLEASE NOTE DUE DATE DECEMBER 15, 2011

Property Owner		Property Description	
Owner: FAIRPOINT COMMUNICATIONS, INC. ATTN:ROY DRUKKER, DIR OF TAXES		Map: 000000	Lot: 000008 Sub: 000000
		Location: MAIN ST Acres: 0.000	
Tax Rates		Summary Of Taxes	
County:	\$ 0.83	Total Tax:	\$ 5,503.94
School:	\$ 5.65	- First Bill:	\$ 0.00
Town:	\$ 1.76	- Abated/Paid:	\$ 0.00
State Ed.:	\$ 2.31	- Veteran Credits:	\$ 0.00
		+ Penalties:	\$ 0.00
		Amount Due By 12/15/2011:	\$ 5,503.94
Total Tax Rate:	\$ 10.55	Net Value:	521,700

Mailed To:
FAIRPOINT COMMUNICATIONS, INC.
ATTN:ROY DRUKKER, DIR OF TAXES
770 ELM STREET
MANCHESTER, NH 03101

Remit To:
Town of Monroe
Keith Merchand, Tax Collector
490 Smutty Hollow Road
Monroe, NH 03771
Temp - Return Service Requested

2011 MONROE PROPERTY TAX - BILL 2 OF 2

Town of Monroe
Tuesday Evening 6:00-8:00PM

(603) 638-4919

Tax Collector: Keith Merchand

Owner: FAIRPOINT COMMUNICATIONS, INC.
ATTN:ROY DRUKKER, DIR OF TAXES

Location: MAIN ST

Map: 000000 Lot: 000008 Sub: 000000
Invoice: 2011P02002207

Amount Due By 12/15/2011: \$ 5,503.94

RETURN THIS PORTION WITH PAYMENT

REMITTED AMOUNT: _____



SUSETTE M. REMSON
Tax Collector

Phone (603) 476-2347
taxcollector@moultonboroughnh.gov

**TOWN OF
MOULTONBOROUGH
NEW HAMPSHIRE**

2011 PROPERTY TAX BILL

BILLING DATE 11/23/2011

OFFICE HOURS:
Monday thru Friday
9:00 AM to 4:00 PM

ACCOUNT NUMBER

N00511

Map Lot: 069-027-001-000-000

Location: GOV WENTWORTH HIGHWAY

FAIRPOINT COMMUNICATIONS
GOV WENTWORTH HIGHWAY
MOULTONBOROUGH NH 03254

5319



DUE DATE 12/30/2011

BILLING DISTRIBUTION

Municipal	2.77
Local School	1.97
State School	2.53
County	1.06
TOTAL	8.33

INTEREST AT 12.00%
PER ANNUM CHARGED
AFTER DECEMBER 30, 2011

BILLING INFORMATION

Land	
Building	3,256,900

Net Taxable	3,256,900
-------------	-----------

Tax Rate	8.33
Total Tax	27,130.00
Veteran Credit	
1st Half Tax	0.00
2nd Half Tax	27,130.00
Prepaid	
Past Due	

TAX NOW DUE	27,130.00
--------------------	------------------

INFORMATION FOR TAXPAYERS

Moultonborough collects taxes twice each year. This is the second of two tax bills for 2011. For information on your property valuation contact the Selectmen's office at (603) 476-2347.

If you are a Moultonborough resident and are elderly, disabled, blind, a veteran or veteran's spouse, or are unable to pay taxes due to poverty or other good cause, you may be eligible for a tax exemption, credit, abatement or deferral. For details and application information, contact the Selectmen's Office - PO Box 139, Moultonborough, NH 03254.

The taxpayer may, by March 1 following the date of final notice of tax and not afterwards, apply in writing to the Selectmen or Assessor for a tax abatement.

Checks returned for insufficient funds will be subject to a charge of \$25.00 plus collection charges. If you have sold this property, please forward this bill to the new owner.

**TOWN OF
MOULTONBOROUGH
NEW HAMPSHIRE**

2ND ISSUE 2011 PROPERTY TAX BILL

ACCOUNT NUMBER

N00511

REMITTANCE INSTRUCTIONS

For a receipt, please return a self-addressed, stamped envelope with the bottom portion of this bill. Please make check or money order payable to: Town of Moultonborough. Mail to Town of Moultonborough, PO Box 152, Moultonborough, NH 03254

Payment by credit card: www.moultonboroughnh.gov and click House icon on left or call 1-866-480-8552. There is a 2.85% convenience fee charge to the taxpayer at the time of transaction.

FAIRPOINT COMMUNICATIONS
c/o FAIRPOINT COM TAX DEPT
770 ELM STREET
MANCHESTER NH 03101

5319

TAX NOW DUE

27,130.00

DUE DATE 12/30/2011

TAX COLLECTOR
6 PINNACLE HILL ROAD
P.O. BOX 538
NEW HAMPTON, NH 03256

MONDAY, TUESDAY, WEDNESDAY & FRIDAY:
 7:30 AM - 11:45 AM & 12:30 PM - 4:00 PM
 THURSDAY:
 1:00 PM - 7:00 PM
 (603) 744-8454

Second Bill **REAL ESTATE TAX BILL**

TAX YEAR	BILL NUMBER	BILLING DATE	INTEREST RATE	DUE DATE
2011	003142-002949	11/23/2011	12% if paid after	12/30/2011

MAP / PARCEL	LOCATION OF PROPERTY	AREA
XXX-000-FRP	B/O PUBLIC UTILITIES	

OWNER OF RECORD	TAX CALCULATION
FAIRPOINT COMMUNICATIONS INC ATTN: ROY DRUKKERS 770 ELM STREET MANCHESTER, NH 03101	Municipal Tax Amount 7,606.24 School Tax Amount 12,607.60 State Tax Amount 3,289.59 County Tax Amount 1,905.27 Total Tax 25,408.70

TAX RATE	ASSESSED VALUATION	Actual Tax Amount
Municipal 5.11	Buildings 1,488,500	25,408.70
School 8.47		
State 2.21		
County 1.28		
TOTAL 17.07	NET VALUE 1,488,500	<Amount To Pay> 25,408.70

OFFICE CLOSED DECEMBER 26, 2011
 INFORMATION TO TAXPAYERS

THE TAXPAYER MAY BY MARCH 1ST, FOLLOWING THE DATE OF NOTICE OF TAX AND NOT AFTERWARDS APPLY IN WRITING TO THE BOARD OF SELECTMEN FOR A TAX ABATEMENT AND/OR DEFERRAL.

IF YOU ARE ELDERLY, DISABLED, BLIND, A VETERAN OR VETERANS SPOUSE, OR ARE UNABLE TO PAY TAXES DUE TO POVERTY OR OTHER GOOD CAUSE, YOU MAY BE ELIGIBLE FOR A TAX EXEMPTION, CREDIT, ABATEMENT OR DEFERRAL. FOR DETAILS AND APPLICATION INFORMATION, CONTACT THE BOARD OF SELECTMEN. APPLICATIONS FOR EXEMPTIONS AND/OR CREDITS MUST BE FILED ON OR BEFORE APRIL 15TH EACH YEAR.

REAL ESTATE TAX PAYMENTS WILL BE APPLIED FIRST TO THE OLDEST DELINQUENT REAL ESTATE TAXES (IF ANY) FOR THE INDICATED PROPERTY.

TAXPAYERS DESIRING ANY INFORMATION IN REGARD TO TAXATION, ASSESSMENTS, EXEMPTIONS, OR CHANGE OF ADDRESS, MUST REFER ALL INQUIRIES TO THE SELECTMEN'S OFFICE, NOT TO TAX COLLECTOR.

ALL TAXES ARE ASSESSED ON APRIL 1ST OF EACH YEAR. TAX BILLS ARE MAILED TO LAST KNOWN ADDRESS.

PAYMENT POLICIES

PLEASE MAKE CHECK PAYABLE TO TOWN OF NEW HAMPTON.

A \$25.00 FEE PLUS ALL ADDITIONAL DELINQUENCY PENALTIES AND COLLECTION COSTS WILL BE CHARGED FOR ANY CHECK RETURNED BY THE BANK FOR ANY REASON.

PAYMENT OF THIS BILL DOES NOT PREVENT THE COLLECTION OF PREVIOUS UNPAID TAXES NOR DOES AN ERROR IN THE NAME OF THE PERSON(S) TAXED PREVENT COLLECTION.

IF YOU ARE NOT THE PRESENT OWNER OF THIS PROPERTY PLEASE FORWARD TO THE PROPER OWNER. THE TAX COLLECTOR IS NOT RESPONSIBLE FOR PAYMENT ON THE WRONG TAX BILL.

IF THIS BILL IS PAID BY CHECK OR MONEY ORDER, IT IS NOT CONSIDERED PAID UNTIL THE CHECK OR MONEY ORDER IS CLEARED BY THE BANK.

PLEASE MAKE CHECK PAYABLE TO TOWN OF NEW HAMPTON. WHEN PAYING IN PERSON BRING ENTIRE BILL. THE TAXPAYER ASSUMES ALL RISKS FOR ANY POST-DATED CHECKS.

↑ DETACH HERE ↑

PLEASE RETURN ENTIRE BILL WITH SELF ADDRESSED STAMPED ENVELOPE FOR RECEIPT.

↑ DETACH HERE ↑

TOWN OF NEW HAMPTON, NH
REAL ESTATE TAX BILL

MAP/PARCEL NO.	LOCATION OF PROPERTY	TAX YEAR	BILL NUMBER	DUE DATE
XXX-000-FRP	B/O PUBLIC UTILITIES	2011	003142-002949	12/30/2011

12.00% APR Interest Charged After
 07/01/2011 On 1st Bill
 12/30/2011 On 2nd Bill 25408.70

<Amount To Pay> 25,408.70

FAIRPOINT COMMUNICATIONS INC
 ATTN: ROY DRUKKERS
 770 ELM STREET
 MANCHESTER, NH 03101

**Town of Newington, N.H.
OFFICE OF THE TAX COLLECTOR
205 NIMBLE HILL ROAD
NEWINGTON, NEW HAMPSHIRE 03801**

REAL ESTATE TAX BILL

Second Bill

TAX YEAR	BILL NUMBER	BILLING DATE	INTEREST RATE	DUE DATE
2011	003032-000649	11/14/2011	12% if paid after	12/14/2011
MAP/PARCEL	LOCATION OF PROPERTY		AREA	
00--0F	PUBLIC ROW			
OWNER OF RECORD	TAX CALCULATION			
FAIRPOINT COMMUNICATIONS ATTN: ROY DRUKKER DIR OF TAXES 770 ELM STREET MANCHESTER, NH 03101	Municipal Tax Amount 3,301.00 School Tax Amount 336.70 County Tax Amount 686.61 Precinct Tax Amount 1,584.48 Total Tax 5,908.79 Actual Tax Amount 5,908.79			
TAX RATE	ASSESSED VALUATION			
Municipal 5.00	Buildings 277,000			
School 0.51	Land Value 383,200			
County 1.04				
Prct 001 2.40				
TOTAL	NET VALUE			
8.95	660,200	<Amount To Pay> 5,908.79		

INFORMATION TO TAXPAYERS

THE TAXPAYER MAY, BY MARCH 1ST FOLLOWING THE DAY OF NOTICE OF THE TAX AND NOT AFTERWARDS, APPLY IN WRITING TO THE BOARD OF SELECTMEN FOR A TAX EXEMPTION, CREDIT, ABATMENT, OR DEFERRAL.

IF YOU ARE ELDERLY, DISABLED, BLIND, A VETERAN OR VETERAN'S SPOUSE, OR UNABLE TO PAY TAXES DUE TO POVERTY OR OTHER GOOD CAUSE, YOU MAY BE ELIGIBLE FOR A TAX EXEMPTION, CREDIT, ABATMENT, OR DEFERRAL. FOR DETAILS AND APPLICATION INFORMATION, CONTACT THE BOARD OF SELECTMEN.

REAL ESTATE TAX PAYMENTS WILL BE APPLIED FIRST TO THE OLDEST DELINQUENT REAL ESTATE TAXES (IF ANY) FOR THE INDICATED PROPERTY.

TAXPAYERS DESIRING ANY INFORMATION IN REGARD TO TAXATION, ASSESSMENTS, EXEMPTIONS, OR CHANGE OF ADDRESS MUST REFER ALL INQUIRIES TO THE BOARD OF SELECTMEN (438-7640) AND NOT TO TAX COLLECTOR.

ALL TAXES ARE ASSESSED ON APRIL 1ST OF EACH YEAR. TAX BILLS ARE MAILED TO THE LAST KNOWN ADDRESS.

PAYMENT POLICIES:

- POST-DATED CHECKS CANNOT BE ACCEPTED, AND WILL BE RETURNED TO THE TAXPAYER.
- A \$25.00 FEE PLUS ALL ADDITIONAL DELINQUENCY PENALTIES AND COLLECTION COSTS WILL BE CHARGED FOR ANY CHECK RETURNED BY THE BANK FOR ANY REASON.
- PAYMENT OF THIS BILL DOES NOT PREVENT THE COLLECTION OF PREVIOUS UNPAID TAXES, NOR DOES AN ERROR IN THE NAME OF THE PERSON(S) TAXED PREVENT COLLECTION.
- IF YOU ARE NOT THE PRESENT OWNER OF THIS PROPERTY, PLEASE FORWARD TO THE PROPER OWNER. THE TAX COLLECTOR IS NOT RESPONSIBLE FOR PAYMENT ON THE WRONG TAX BILL.
- IF THIS BILL IS PAID BY CHECK OR MONEY ORDER, IT IS NOT CONSIDERED PAID UNTIL THE CHECK OR MONEY ORDER IS CLEARED BY THE BANK.
- PLEASE MAKE CHECK PAYABLE TO: TOWN OF NEWINGTON - TAX COLLECTOR.

PLEASE KEEP THIS ENTIRE UPPER PORTION OF BILL FOR YOUR RECORDS.

"DETACH HERE" TO INSURE PROPER CREDIT, RETURN ENTIRE BOTTOM PORTION OF BILL "DETACH HERE"

**TOWN OF NEWINGTON, N.H.
REAL ESTATE TAX BILL**

MAP/PARCEL	LOCATION OF PROPERTY	TAX YEAR	BILL NUMBER	DUE DATE
00--0F	PUBLIC ROW	2011	003032-000649	12/14/2011
12.00% APR Interest Charged After 07/06/2011 On 1st Bill				
12/14/2011 On 2nd Bill 5908.79		<Amount To Pay> 5,908.79		

FAIRPOINT COMMUNICATIONS
ATTN: ROY DRUKKER DIR OF TAXES
770 ELM STREET
MANCHESTER, NH 03101

PLEASE RETURN THIS PORTION WITH YOUR PAYMENT

Office of Tax Collector
186 Main Street
Newmarket, NH 03857-1838
(603) 659-3073, x4070

Town of Newmarket
2011 Second Issue Property Tax

OFFICE HOURS:
M, T, Th, 7-5 pm; Wed, 7-7 pm
Closed Fri.

BILL DATE: 11/22/2011
DUE DATE: 12/28/2011
BILL#: 59121

2011 Tax Rate

12% APR INTEREST CHARGED AFTER: 12/28/2011

TAX	STATE ED.	LOCAL SCHOOL	COUNTY	TOWN	TOTAL
RATE	2.37	15.26	1.04	7.03	25.70
VALUATION			TAX CALCULATION		
Land	0		Net Tax		15,677.00
Building	610,000		Veterans Credit		0.00
EXEMPTIONS			First Billing		6,710.00
Elderly	0		Paid to Date		0.00
Blind/Disabled/Energy	0		Interest thru Due Date		388.26
NET VALUATION	610,000		Taxes Due		16,065.26
Checks Payable to: Town of Newmarket. Mastercard, Discover, AmEx accepted—2.95% fees apply; or pay online www.newmarketnh.gov .					

MAP/LOT/PLOT & PROPERTY ID

TELCO
P- 003642

PROPERTY LOCATION
NEWMARKET

PROPERTY OWNER

NORTHERN NEW ENGLAND TELEPHONE
OPERATION
FAIRPOINT COMMUNICATIONS INC
TAX DEPARTMENT
770 ELM ST

If you are elderly, disabled, blind, a veteran, veteran's spouse, or unable to pay taxes due to good cause, you may be eligible for a tax exemption, credit, abatement, or deferral. For details, application information, and deadlines, contact the Assessing Department, Town of Newmarket, 186 Main St., Newmarket, NH 03857 (603) 659-3073, x1306.



Office of Tax Collector
186 Main Street
Newmarket, NH 03857-1838
(603) 659-3073, x4070

Town of Newmarket
2011 Second Issue Property Tax

OFFICE HOURS:
M, T, Th, 7-5 pm; Wed, 7-7 pm
Closed Fri.

BILL DATE: 11/22/2011
DUE DATE: 12/28/2011
BILL#: 59121

2011 Tax Rate

12% APR INTEREST CHARGED AFTER: 12/28/2011

TAX	STATE ED.	LOCAL SCHOOL	COUNTY	TOWN	TOTAL
RATE	2.37	15.26	1.04	7.03	25.70
VALUATION			TAX CALCULATION		
Land	0		Net Tax		15,677.00
Building	610,000		Veterans Credit		0.00
EXEMPTIONS			First Billing		6,710.00
Elderly	0		Paid to Date		0.00
Blind/Disabled/Energy	0		Interest thru Due Date		388.26
NET VALUATION	610,000		Taxes Due		16,065.26
Checks Payable to: Town of Newmarket. Mastercard, Discover, AmEx accepted—2.95% fees apply; or pay online www.newmarketnh.gov .					

MAP/LOT/PLOT & PROPERTY ID

TELCO
P- 003642

PROPERTY LOCATION
NEWMARKET

PROPERTY OWNER

NORTHERN NEW ENGLAND TELEPHONE
OPERATION
FAIRPOINT COMMUNICATIONS INC
TAX DEPARTMENT
770 ELM ST

If you are elderly, disabled, blind, a veteran, veteran's spouse, or unable to pay taxes due to good cause, you may be eligible for a tax exemption, credit, abatement, or deferral. For details, application information and deadlines, contact the Assessing Department, Town of Newmarket, 186 Main St., Newmarket, NH 03857 (603) 659-3073, x1306.

Ex 1313 Assessors

Remit To		2011 NOTTINGHAM PROPERTY TAX – BILL 2 OF 2																	
Town of Nottingham PO Box 150 W. Nottingham, NH 03291 Temp - Return Service Requested		FAIRPOINT COMMUNICATIONS INC. <table border="1"> <tr> <th>Map</th> <th>Lot</th> <th>Sub</th> <th>Net Value</th> </tr> <tr> <td>00FAIR</td> <td>000001</td> <td>000000</td> <td>\$ 1,652,400</td> </tr> <tr> <th colspan="3">Parcel Location</th> <th>Acres</th> </tr> <tr> <td colspan="3">TEL/COM TOWN WIDE</td> <td>0.000</td> </tr> </table>		Map	Lot	Sub	Net Value	00FAIR	000001	000000	\$ 1,652,400	Parcel Location			Acres	TEL/COM TOWN WIDE			0.000
Map	Lot	Sub	Net Value																
00FAIR	000001	000000	\$ 1,652,400																
Parcel Location			Acres																
TEL/COM TOWN WIDE			0.000																
12% APR Charge After 12/17/2011		Invoice																	
		2011P02010302	Summary of Taxes																
			Total Tax: \$ 33,445.00																
Billed To		Billing Date	- 1st Bill: \$ 0.00																
FAIRPOINT COMMUNICATIONS INC. ROY DRUKKER, DIRECTOR OF TAXES 770 E. M ST MANCHESTER, NH 03101		11/10/2011	- Abated/Paid: \$ 0.00																
		Payment Due Date	- Vet. Credits: \$ 0.00																
		12/17/2011	+ Penalties: \$ 0.00																
		Amount Due:	\$ 33,445.00																
		Amount Enclosed:																	

Please return top copy with your payment

Tax Collector	Office Hours	2011 NOTTINGHAM PROPERTY TAX – BILL 2 OF 2																	
Town of Nottingham Wed 7 - 9 PM, Thurs and Sat 9 AM - noon (603) 679-1630 Tax Collector: William J. Garnett		FAIRPOINT COMMUNICATIONS INC. <table border="1"> <tr> <th>Map</th> <th>Lot</th> <th>Sub</th> <th>Pg-Line</th> </tr> <tr> <td>00FAIR</td> <td>000001</td> <td>000000</td> <td>0103-02</td> </tr> <tr> <th colspan="3">Parcel Location</th> <th>Acres</th> </tr> <tr> <td colspan="3">TEL/COM TOWN WIDE</td> <td>0.000</td> </tr> </table>		Map	Lot	Sub	Pg-Line	00FAIR	000001	000000	0103-02	Parcel Location			Acres	TEL/COM TOWN WIDE			0.000
Map	Lot	Sub	Pg-Line																
00FAIR	000001	000000	0103-02																
Parcel Location			Acres																
TEL/COM TOWN WIDE			0.000																

Tax Rates		Assessments		Invoice		Summary Of Taxes	
County:	\$ 1.05	Taxable Land:	0	2011P02010302	Total Tax: \$ 33,445.00		
School:	\$ 12.58	Buildings:	1,652,400	Billing Date	- 1st Bill: \$ 0.00		
Town:	\$ 4.12	Total:	1,652,400	11/10/2011	- Abated/Paid: \$ 0.00		
State Ed.:	\$ 2.49			Payment Due Date	- Vet. Credits: \$ 0.00		
				12/17/2011	+ Penalties: \$ 0.00		
				Interest Rate	Amount Due:	\$ 33,445.00	
				12% APR After 12/17/2011			

NOV 15 2011

RECEIVED

Total Tax Rate:	\$ 20.24	Net Value:	1,652,400
------------------------	-----------------	-------------------	------------------

Keep this copy for your records.

**TOWN OF PELHAM****TAX COLLECTOR**6 Village Green
Pelham, NH 03076**Hours**M - F 8am - 4pm
Tues. 8am - 7pm**REAL ESTATE TAX BILL**

TAX YEAR	BILL NUMBER	BILLING DATE	INTEREST RATE	DUE DATE
2011	105909	11/10/2011	12% if paid after:	12/12/2011
MAP/PARCEL NO.		LOCATION OF PROPERTY	AREA	
0-99-98-P		POLES, CONDUITS, ROW	0	
OWNER OF RECORD			TAX CALCULATION	
FAIRPOINT COMMUNICATIONS 770 ELM STREET MANCHESTER, NH 03101			Municipal Tax	\$7,322.00
			Local School Tax	\$13,049.00
			State Ed Tax	\$2,869.00
			County Tax	\$1,331.00
			Betterment Amount	\$0.00
			Less Credits	\$0.00
			Total Tax	\$24,571.00
			Less 1st Half Bill	\$0.00
			Less Prepayments	\$0.00
			Amount this Bill:	\$24,571.00
			Prin Bal 1st Bill:	\$0.00
TAX RATE PER \$1000		ASSESSED VALUATION		
Municipal	6.38	Buildings	1,147,700	
Local School	11.37	Land Value	0	
State Ed	2.50	Current Use	0	
County	1.16	Exemptions	0	
Betterment				
TOTAL		21.41	NET VALUE	1,147,700

INFORMATION FOR TAXPAYER

RSA 76:11-a Information Required: The tax bill which is sent to every person taxed, as provided in RSA 76:11, shall show the tax for municipal, school and county taxes separately, the assessed valuation of all lands and buildings for which said person is being taxed. If you are elderly, disabled, blind, a veteran or a veteran's spouse, or are unable to pay taxes due to poverty or other good cause, you may be eligible for a tax exemption, credit, abatement, or deferral. Applications for exemptions and/or credits must be filed on or before April 15th each year. Contact the Assessor for more information at 635-3317.

The taxpayer may, by March 1 following the date of the tax, apply in writing to the Assessor for an abatement of the tax as provided under RSA 76:16.

Taxpayers desiring information regarding taxation or correction of errors must address all inquiries to the Assessor's Office.

Payment of this bill does not prevent the collection of previous unpaid taxes, nor does an error in the name of the person taxed prevent collection.

Please make check payable to the Town of Pelham. If this bill is paid by check or money order, it is not considered paid until the check or money order has cleared.

DETACH HERE

**TOWN OF PELHAM
REAL ESTATE TAX BILL**

MAP/PARCEL NO.	LOCATION OF PROPERTY	TAX YEAR	BILL NUMBER	DUE DATE
0-99-98-P	POLES, CONDUITS, ROW	2011	105909	12/12/2011

Please call for balance on first bill as interest accrues from 7/01/2011

1st Bill Remaining Principal \$0.00

Balance Due 2nd Bill \$24,571.00

12% APR Interest Charged After: 12/12/2011

FAIRPOINT COMMUNICATIONS
770 ELM STREET
MANCHESTER, NH 03101**Amount to Pay: \$24,571.00**
not including accrued interest on first bill if any

PLEASE RETURN THIS PORTION WITH YOUR PAYMENT

Town of Pembroke 311 Pembroke St., Pembroke, NH 03275 2nd Property Tax Bill

TAX YEAR	BILL NUMBER	BILLING DATE	INTEREST RATE	DUE DATE
2011	55438	11/17/2011	12	12/19/2011
PROPERTY ID	MAP/PARCEL NO.	LOCATION OF PROPERTY		
999-41	999-41	FAIRPOINT COMMUNICATIONS		
OWNER OF RECORD		TAX CALCULATION		
FAIRPOINT COMMUNICATIONS ROY DRUKKER, DIRECTOR OF TAXES 770 ELM ST MANCHESTER, NH 03103		Gross Valuation \$1,961,600.00 Exemptions \$0.00 Net Taxable Valuation \$1,961,600.00 County Tax \$5,061.00 Local School Tax \$30,640.00 Education Tax \$4,806.00 Municipal Tax \$11,358.00 Total Tax \$51,865.00 Credits \$0.00 Payments \$0.00 Interest on Arrears \$0.00		
TAX RATE PER \$1000		ASSESSED VALUATION		
MUNICIPAL \$5.79		Area	0.00	
SCHOOL \$15.62		Buildings	1,961,600	
ED TAX \$2.45		Land Value	0	
COUNTY \$2.58		Current Use	0	
		Exemptions	0	
		Other Val:	0	
TOTAL \$26.44		NET VALUE	1,961,600	
		BALANCE DUE 12/19/2011 \$51,865.00 12.00% APR Interest Charged After 12/19/2011		

Town of Pembroke 311 Pembroke St., Pembroke, NH 03275 2nd Property Tax Bill

TAX YEAR	BILL NUMBER	BILLING DATE	INTEREST RATE	DUE DATE
2011	55438	11/17/2011	12	12/19/2011
PROPERTY ID	MAP/PARCEL NO.		LOCATION OF PROPERTY	
999-41	999-41		FAIRPOINT COMMUNICATIONS	
OWNER OF RECORD			TAX CALCULATION	
FAIRPOINT COMMUNICATIONS ROY DRUKKER, DIRECTOR OF TAXES 770 ELM ST MANCHESTER, NH 03103			Gross Valuation \$1,961,600.00	
			Exemptions \$0.00	
			Net Taxable Valuation \$1,961,600.00	
			County Tax \$5,061.00	
			Local School Tax \$30,640.00	
			Education Tax \$4,806.00	
			Municipal Tax \$11,358.00	
			Total Tax \$51,865.00	
			Credits \$0.00	
			Payments \$0.00	
			Interest on Arrears \$0.00	
			BALANCE DUE 12/19/2011 \$51,865.00	
			12.00% APR Interest Charged After 12/19/2011	
TAX RATE PER \$1000		ASSESSED VALUATION		
		Area	0.00	
MUNICIPAL	\$5.79	Buildings	1,961,600	
SCHOOL	\$15.62	Land Value	0	
ED TAX	\$2.45	Current Use	0	
COUNTY	\$2.58	Exemptions	0	
		Other Val:	0	
TOTAL \$26.44		NET VALUE	1,961,600	

Town of Pembroke 2nd Property Tax Bill

311 Pembroke St., Pembroke, NH 03275

Z00784-000001

TAX YEAR	BILL NUMBER	BILLING DATE	12.00% APR Interest Charged After	
2011	55438	11/17/2011	Second Bill Due 12/19/2011 \$51,865.00	
MAP/PARCEL NO.	LOCATION OF PROPERTY		CURRENT AMOUNT DUE	
999-41	FAIRPOINT COMMUNICATIONS		\$51,865.00	
OWNER OF RECORD			Tax Collector's Office Hours	

FAIRPOINT COMMUNICATIONS
ROY DRUKKER, DIRECTOR OF TAXES
770 ELM ST
MANCHESTER, NH 03103

Monday through Friday
8:00 AM – 4:00 PM
MAIL TO: Pembroke Tax Collector
311 Pembroke St.
Pembroke, NH 03275

PLEASE RETURN THIS PORTION WITH YOUR PAYMENT

TAX BILL

TOTAL DUE	24794 65
INTEREST DUE AFTER	AT 12% PER ANNUM

DETACH HERE

AT 12% PER ANNUM



TOWN OF PLAISTOW, NH
TAX COLLECTOR
145 MAIN ST. SUITE 3
PLAISTOW, NH 03865-3018
REAL ESTATE TAX BILL

Extended hours December 1 - December 30
Monday 8:30 A.M. - 7:00 P.M.
Tuesday - Thursday 8:30 A.M. - 4:30 P.M.
Friday 8:30 A.M. - 4:00 P.M.
Closed December 23 - December 26
Phone 603-882-8611 Ext 17

Second Bill

TAX YEAR	BILL NUMBER	BILLING DATE	INTEREST RATE	DUE DATE
2011	010761-003478	11/30/2011	12% if paid after	12/30/2011
MAP/PARCEL	LOCATION OF PROPERTY	AREA		
39-78-1	USE OF PUBLIC LAND			
OWNER OF RECORD		TAX CALCULATION		
NORTHERN N.E. TELEPHONE, OPERA 68 PO BOX 1509 BANGOR, ME 04401		Municipal Tax Amount 2,959.41 School Tax Amount 6,886.41 State Tax Amount 1,279.11 County Tax Amount 538.07 Total Tax 11,663.00		
TAX CALCULATION		ASSESSED VALUATION		
Municipal 6.27 School 14.59 State 2.71 County 1.14	Buildings 287,300 Land Value 184,700	Actual Tax Amount 11,663.00		
TOTAL 24.71	NET VALUE 472,000	<Amount To Pay> 11,663.00		

INFORMATION TO TAXPAYERS	PAYMENT POLICIES
<p>THE TAXPAYER MAY, BY MARCH 1 FOLLOWING THE DATE OF NOTICE OF THE TAX AND NOT AFTERWARDS, APPLY IN WRITING TO THE BOARD OF ASSESSORS FOR A TAX ABATEMENT OR DEFERRAL.</p> <p>IF YOU ARE ELDERLY, DISABLED, BLIND, A VETERAN OR VETERAN'S SPOUSE, OR ARE UNABLE TO PAY TAXES DUE TO POVERTY OR OTHER GOOD CAUSE, YOU MAY BE ELIGIBLE FOR A TAX EXEMPTION, CREDIT, ABATEMENT OR DEFERRAL FOR DETAILS AND APPLICATION INFORMATION, CONTACT THE BOARD OF ASSESSORS. APPLICATIONS FOR EXEMPTIONS AND/OR CREDITS MUST BE FILED ON OR BEFORE APRIL 15TH EACH YEAR.</p> <p>REAL ESTATE TAX PAYMENTS WILL BE APPLIED FIRST TO THE OLDEST DELINQUENT REAL ESTATE TAXES (IF ANY) FOR THE INDICATED PROPERTY.</p> <p>TAXPAYERS DESIRING ANY INFORMATION IN REGARD TO TAXATION, ASSESSMENTS, EXEMPTIONS, OR CHANGE OF ADDRESS MUST REFER ALL INQUIRIES TO ASSESSING OFFICE (TEL. (603) 382-5200, ext 11), NOT TO TAX COLLECTOR.</p> <p>ALL TAXES ARE ASSESSED ON APRIL 1ST OF EACH YEAR. TAX BILLS ARE MAILED TO THE LAST KNOWN ADDRESS.</p>	<p>POST-DATED CHECKS CANNOT BE ACCEPTED, AND WILL BE RETURNED TO TAXPAYER.</p> <p>A \$25.00 FEE PLUS ALL ADDITIONAL DELINQUENCY PENALTIES AND COLLECTION COSTS WILL BE CHARGED FOR ANY CHECK RETURNED BY THE BANK FOR ANY REASON.</p> <p>PAYMENT OF THIS BILL DOES NOT PREVENT THE COLLECTION OF PREVIOUS UNPAID TAXES, NOR DOES AN ERROR IN THE NAME OF THE PERSON(S) TAXED PREVENT COLLECTION.</p> <p>IF YOU ARE NOT THE PRESENT OWNER OF THIS PROPERTY, PLEASE FORWARD TO THE PROPER OWNER. THE TAX COLLECTOR IS NOT RESPONSIBLE FOR PAYMENT ON THE WRONG TAX BILL.</p> <p>IF THIS BILL IS PAID BY CHECK OR MONEY ORDER, IT IS NOT CONSIDERED PAID UNTIL THE CHECK OR MONEY ORDER IS CLEARED BY THE BANK.</p> <p>PLEASE MAKE CHECK PAYABLE TO TOWN OF PLAISTOW. INCLUDE SELF ADDRESSED ENVELOPE IF YOU WANT A RECEIPT.</p> <p>WHEN PAYING IN PERSON OR BY MAIL, BRING ENTIRE BILL.</p>

↑ DETACH HERE ↑ TO ENSURE PROPER CREDIT, PLEASE RETURN ENTIRE BOTTOM PORTION OF BILL ↑ DETACH HERE ↑

TOWN OF PLAISTOW, NH
REAL ESTATE TAX BILL

MAP/PARCEL	LOCATION OF PROPERTY	TAX YEAR	BILL NUMBER	DUE DATE
39-78-1	USE OF PUBLIC LAND	2011	010761-003478	12/30/2011

12.00% APR Interest Charged After
07/01/2011 On 1st Bill 2322.00
12/30/2011 On 2nd Bill 9341.00

<Amount To Pay> 11,663.00



NORTHERN N.E. TELEPHONE, OPERA
PO BOX 1509
BANGOR, ME 04401

68

Lien(s): 16,164.09

TOWN OF PLYMOUTH, TAX COLLECTOR, 6 POST OFFICE SQUARE, PLYMOUTH, NH 03264

Second Bill

REAL ESTATE TAX BILL

TAX YEAR	BILL NO.	BILL DATE	MAP/PARCEL NO.	TAX CALCULATION
2011	015352 003043	11/24/11	TEL-COM-00 0001	Municipal Tax Amount 7,884.69 School Tax Amount 11,189.78 State Tax Amount 2,354.61 County Tax Amount 1,522.92 Total Tax 22,952.00 Actual Tax Amount 22,952.00
TAX RATE PER \$1000		ASSESSED VALUATION		
Municipal	7.30	Buildings	1,000,100	
School	10.36			
State	2.18			
County	1.41			
TOTAL		NET VALUE	1,000,100	
TAXPAYER'S NAME AND ADDRESS				TOTAL DUE NOW PAY THIS AMOUNT
FAIRPOINT COMMUNICATIONS C/O ROY DRUKKER, TAX DIRECTOR 770 ELM STREET MANCHESTER, NH 03101				22,952.00
B/D TELECOMMUNICATIONS				12.00% APR Interest Charged After 07/06/2011 On 1st Bill 01/11/2012 On 2nd Bill 22952.00
Linda Buffington, Tax Collector				
TOTAL				
PROPERTY LOCATION		AREA	PLEASE SEE REVERSE SIDE FOR IMPORTANT TAXPAYER RIGHTS	



City of Portsmouth
1 Junkins Avenue
Portsmouth, NH 03801

HOURS OF OPERATION: MON-FRI, 8:00am - 4:30pm

Phone: (603) 610-7244

2011 Property Tax

BILL FOR FISCAL YEAR 2012

Map-Lot-Suffix

0199-0006-0000

Location

VARIOUS

Account Number

51064

Invoice Number

93218

If you have sold this property please forward the bill to the new owner and notify the tax collector's office.

FAIRPOINT
770 ELM STREET
MANCHESTER, NH 03101

TAX RATE INFORMATION

MUNICIPAL	8.42
LOCAL EDUCATION	5.34
COUNTY	1.05
STATE EDUCATION	2.46
TOTAL TAX RATE	17.27

TAX RATE PER \$1000 OF NET ASSESSED VALUE

Make check payable to Tax Collector, City of Portsmouth

UNPAID BALANCES ACCRUE INTEREST AT 12% PER ANNUM AFTER DUE DATE 12/20/2011

ASSESSED VALUE & EXEMPTIONS

PROPERTY TAX & CREDITS

Total Valuation:	6,120,500.00	2011 Annual Tax:	105,701.06
Net Valuation:	6,120,500.00	Net Annual Tax:	105,701.06
		First Half 2011 Tax:	52,850.53
		Credit Balance on Account:	0.00
		Amount Due this Bill 2011:	52,850.53

PLEASE SEE PAYMENT OPTIONS ON BACK OF BILL

TO INSURE PROPER CREDIT, MAIL THE ENTIRE BOTTOM PORTION IN THE ENCLOSED ADDRESSED ENVELOPE.
IF A RECEIPT IS DESIRED, PLEASE ENCLOSE A SELF-ADDRESSED STAMPED ENVELOPE.

DETACH HERE

DETACH HERE

CITY OF PORTSMOUTH, NH - TAX COLLECTOR

1 Junkins Avenue
PORTSMOUTH, NH 03801

FOR CITY USE ONLY

INVOICE # 93218
MAP-LOT 0199-0006-0000
ACCOUNT # 51064
LOCATION VARIOUS
DUE DATE 12/20/2011

Please make any address changes here

CREDIT
INTEREST
COST
TOTAL

Return This Portion

FAIRPOINT
770 ELM STREET
MANCHESTER, NH 03101

AMOUNT PAID

20 0000093218 0005285053 9

Remit To		2011 RANDOLPH PROPERTY TAX - BILL 1 OF 1	
TOWN OF RANDOLPH TAX COLLECTOR 130 DURAND RD. RANDOLPH, NH 03593 Temp - Return Service Requested		FAIRPOINT COMMUNICATIONS INC	
Map	Lot	Sub	Net Value
00UTIL	00FAIR	000000	\$ 397,000
Parcel Location			Acres
TOWN WIDE			0.000
12% APR Charged After 12/12/2011		Invoice	Summary of Taxes
Taxes may be paid at the Town Office during regular office hours, Monday - Friday 8:30 AM to 12:30 PM.		2011P01002104	Total Tax: \$ 5,919.00
Billed To		Billing Date	- Abated/Paid: \$ 0.00
FAIRPOINT COMMUNICATIONS INC ROY DRUKKER DIRECTOR OF TAXES 770 ELM STREET MANCHESTER, NH 03101		11/08/2011	- Vet. Credits: \$ 0.00
		Payment Due Date	+ Penalties: \$ 0.00
		12/12/2011	
		Amount Due:	\$ 5,919.00
		Amount Enclosed:	

Please return top copy with your payment.

Tax Collector Office Hours		2011 RANDOLPH PROPERTY TAX - BILL 1 OF 1	
TOWN OF RANDOLPH SECOND MONDAY OF THE MONTH 7:00-9:00 PM (603) 466-5771 Tax Collector: SCOTT ROBINSON Taxes may be paid at the Town Office during regular office hours, Monday - Friday 8:30 AM to 12:30 PM.		FAIRPOINT COMMUNICATIONS INC	
Map	Lot	Sub	Pg-Line
00UTIL	00FAIR	000000	0021-04
Parcel Location			Acres
TOWN WIDE			0.000
Tax Rates	Assessments	Invoice	Summary Of Taxes
County: \$ 3.91	Taxable Land: 0	2011P01002104	Total Tax: \$ 5,919.00
School: \$ 4.15	Buildings: 397,000	Billing Date	- Abated/Paid: \$ 0.00
Town: \$ 4.44	Total: 397,000	11/08/2011	- Vet. Credits: \$ 0.00
State Ed.: \$ 2.41		Payment Due Date	+ Penalties: \$ 0.00
		12/12/2011	
		Interest Rate	Amount Due: \$ 5,919.00
		12% APR After 12/12/2011	

Total Tax Rate:	\$ 14.91	Net Value:	397,000
-----------------	----------	------------	---------

Keep this copy for your records.

Remit To		2011 ROXBURY PROPERTY TAX -- BILL 1 OF 1																	
Town of Roxbury 3 Middletown Road Roxbury, NH 03431 Temp - Return Service Requested		FAIRPOINT COMMUNICATIONS INC. <table border="1"> <tr> <th>Map</th> <th>Lot</th> <th>Sub</th> <th>Net Value</th> </tr> <tr> <td>00FAIR</td> <td>000000</td> <td>000000</td> <td>\$ 518,200</td> </tr> <tr> <th colspan="3">Parcel Location</th> <th>Acres</th> </tr> <tr> <td colspan="3">TOWN WIDE</td> <td>0.000</td> </tr> </table>		Map	Lot	Sub	Net Value	00FAIR	000000	000000	\$ 518,200	Parcel Location			Acres	TOWN WIDE			0.000
Map	Lot	Sub	Net Value																
00FAIR	000000	000000	\$ 518,200																
Parcel Location			Acres																
TOWN WIDE			0.000																
12% APR Charged After 12/21/2011		Invoice																	
(603) 352-4903 Monday Evenings 7-9 PM EST (603) 209-5707 Tuesday-Friday after 4 PM EST		2011P01001006	Summary of Taxes																
Billed To		Billing Date	Total Tax: \$ 12,204.00																
FAIRPOINT COMMUNICATIONS INC. ROY DRUKKER DIRECTOR OF TAXES 770 ELM STREET MANCHESTER, NH 03101		11/21/2011	- Abated/Paid: \$ 0.00																
		Payment Due Date	- Vet. Credits: \$ 0.00																
		12/21/2011	+ Penalties: \$ 0.00																
		Amount Due:	\$ 12,204.00																
		Amount Enclosed:																	

Please return top copy with your payment.

Tax Collector Office Hours		2011 ROXBURY PROPERTY TAX -- BILL 1 OF 1																	
Town of Roxbury Monday Evening 7:00 PM - 9:00 PM (603) 352-4903 Tax Collector: Paula M. Hicks (603) 352-4903 Monday Evenings 7-9 PM EST (603) 209-5707 Tuesday-Friday after 4 PM EST		FAIRPOINT COMMUNICATIONS INC. <table border="1"> <tr> <th>Map</th> <th>Lot</th> <th>Sub</th> <th>Pg-Line</th> </tr> <tr> <td>00FAIR</td> <td>000000</td> <td>000000</td> <td>0010-06</td> </tr> <tr> <th colspan="3">Parcel Location</th> <th>Acres</th> </tr> <tr> <td colspan="3">TOWN WIDE</td> <td>0.000</td> </tr> </table>		Map	Lot	Sub	Pg-Line	00FAIR	000000	000000	0010-06	Parcel Location			Acres	TOWN WIDE			0.000
Map	Lot	Sub	Pg-Line																
00FAIR	000000	000000	0010-06																
Parcel Location			Acres																
TOWN WIDE			0.000																
Tax Rates		Assessments																	
County:	\$ 3.58	Taxable Land:	0																
School:	\$ 17.15	Buildings:	518.200																
Town:	\$ 0.21	Total:	518.200																
State Ed.:	\$ 2.61																		
		Invoice																	
		2011P01001006	Summary Of Taxes																
		Billing Date	Total Tax: \$ 12,204.00																
		11/21/2011	- Abated/Paid: \$ 0.00																
		Payment Due Date	- Vet. Credits: \$ 0.00																
		12/21/2011	+ Penalties: \$ 0.00																
		Interest Rate	Amount Due: \$ 12,204.00																
		12% APR After 12/21/2011																	

Total Tax Rate:	\$ 23.55	Net Value:	518,200
------------------------	-----------------	-------------------	----------------

Keep this copy for your records

TOWN OF SEABROOK

PO BOX 476, SEABROOK, NH 03874

2011 Final Tax Bill

Tax Year	Prop ID	Bill Date	Map/Parcel No.
2011	103723	11/21/2011	26-904
Town Rate		5.72	Assessed Valuation
Local School Rate		4.63	Land: 0
State School Rate		2.66	Building: 2,908,000
County Rate		0.87	Curr Use: 0
Beach Precinct Rate		0	Oth Val: 0
TOTAL RATE		13.88	Tot Value: 2,908,000 Area: 0.00

Taxpayer's Name and Address

Bill #:73353


NORTHERN NEW ENGLAND TELEPHONE
C/O FAIRPOINT COMMUNICATIONS INC
TAX DEPARTMENT
770 ELM ST
MANCHESTER, NH 03101

MAIL TO: SEABROOK TAX COLLECTOR
PO BOX 476
SEABROOK, NH 03874

Lillian L. Knowles, Tax Collector (603) 474-9881

Tax Calculations

Gross Value	\$2,908,000.00
Exemptions	
Net Value	\$2,908,000.00
Total Tax	\$40,363.00
Veteran Credit	
1st Bill	\$4,300.00
Previous Payments By	
Prepayments	
AMOUNT DUE 2ND BILL	\$36,063.00



Property Location: UTILITY-TELEPHONE

SEE REVERSE SIDE FOR TAXPAYER RIGHTS & FURTHER INFORMATION

12.00 % APR Interest Charged After 12/30/2011

TOWN OF SEABROOK

PO BOX 476, SEABROOK, NH 03874

2011 Final Tax Bill

Tax Year	Prop ID	Bill Date	Map/Parcel No.
2011	103723	11/21/2011	26-904
Town Rate		5.72	Assessed Valuation
Local School Rate		4.63	Land: 0
State School Rate		2.66	Building: 2,908,000
County Rate		0.87	Curr Use: 0
Beach Precinct Rate		0	Oth Val: 0
TOTAL RATE		13.88	Tot Value: 2,908,000 Area: 0.00

Taxpayer's Name and Address

Bill #:73353

NORTHERN NEW ENGLAND TELEPHONE
C/O FAIRPOINT COMMUNICATIONS INC
TAX DEPARTMENT
770 ELM ST
MANCHESTER, NH 03101

MAIL TO: SEABROOK TAX COLLECTOR
PO BOX 476
SEABROOK, NH 03874

Lillian L. Knowles, Tax Collector (603) 474-9881

Tax Calculations

Gross Value	\$2,908,000.00
Exemptions	
Net Value	\$2,908,000.00
Total Tax	\$40,363.00
Veteran Credit	
1st Bill	\$4,300.00
Previous Payments	
Prepayments	
AMOUNT DUE 2ND BILL	\$36,063.00

Property Location: UTILITY-TELEPHONE

SEE REVERSE SIDE FOR TAXPAYER RIGHTS & FURTHER INFORMATION

12.00 % APR Interest Charged After 12/30/2011

Remit To		2011 TAX COLLECTOR PROPERTY TAX -- BILL 2 OF 2																	
TAX COLLECTOR Sharon, NH P.O. Box 3011 PETERBOROUGH, NH 03458 Temp - Return Service Requested		FAIRPOINT COMMUNICATIONS INC. <table border="1"> <tr> <th>Map</th> <th>Lot</th> <th>Sub</th> <th>Net Value</th> </tr> <tr> <td>00FAIR</td> <td>000001</td> <td>000000</td> <td>\$ 488,500</td> </tr> <tr> <th colspan="3">Parcel Location</th> <th>Acres</th> </tr> <tr> <td colspan="3">TOWN WIDE</td> <td>0.000</td> </tr> </table>		Map	Lot	Sub	Net Value	00FAIR	000001	000000	\$ 488,500	Parcel Location			Acres	TOWN WIDE			0.000
Map	Lot	Sub	Net Value																
00FAIR	000001	000000	\$ 488,500																
Parcel Location			Acres																
TOWN WIDE			0.000																
12% APR Charged After 12/20/2011		Invoice																	
PLEASE SEE REVERSE FOR IMPORTANT TAX INFORMATION. For payments made after 12/20/2011..PLEASE CALL FOR TOTAL AMOUNT DUE w		2011P02001205	Summary of Taxes Total Tax: \$ 9,091.00 - 1st Bill: \$ 0.00 - Abated/Paid: \$ 0.00 - Vet. Credits: \$ 0.00 + Penalties: \$ 0.00																
Billed To		Billing Date																	
FAIRPOINT COMMUNICATIONS INC. ROY DRUKKER, DIRECTOR OF TAXES 770 ELM STREET MANCHESTER, NH 03101		11/18/2011																	
		Payment Due Date																	
		12/20/2011																	
		Amount Due:	\$ 9,091.00																
		Amount Enclosed:																	

Please return top copy with your payment.

Tax Collector Office Hours		2011 TAX COLLECTOR PROPERTY TAX -- BILL 2 OF 2																	
TAX COLLECTOR 2nd Tues. monthly 5-7 P.M. or by appointment taxcollect@wildblue.net (603) 345-0380 Tax Collector: Lisa M. Hall PLEASE SEE REVERSE FOR IMPORTANT TAX INFORMATION. For payments made after 12/20/2011..PLEASE CALL FOR TOTAL AMOUNT DUE w		FAIRPOINT COMMUNICATIONS INC. <table border="1"> <tr> <th>Map</th> <th>Lot</th> <th>Sub</th> <th>Pg-Line</th> </tr> <tr> <td>00FAIR</td> <td>000001</td> <td>000000</td> <td>0012-05</td> </tr> <tr> <th colspan="3">Parcel Location</th> <th>Acres</th> </tr> <tr> <td colspan="3">TOWN WIDE</td> <td>0.000</td> </tr> </table>		Map	Lot	Sub	Pg-Line	00FAIR	000001	000000	0012-05	Parcel Location			Acres	TOWN WIDE			0.000
Map	Lot	Sub	Pg-Line																
00FAIR	000001	000000	0012-05																
Parcel Location			Acres																
TOWN WIDE			0.000																
Tax Rates		Assessments																	
County:	\$ 1.03	Taxable Land:	0																
School:	\$ 9.80	Buildings:	488,500																
Town:	\$ 5.28	Total:	488,500																
State Ed.:	\$ 2.50																		
		Invoice																	
		2011P02001205	Summary Of Taxes																
		Billing Date	Total Tax: \$ 9,091.00																
		11/18/2011	- 1st Bill: \$ 0.00																
		Payment Due Date	- Abated/Paid: \$ 0.00																
		12/20/2011	- Vet. Credits: \$ 0.00																
			+ Penalties: \$ 0.00																
		Interest Rate	Amount Due:																
		12% APR After 12/20/2011	\$ 9,091.00																

Total Tax Rates:	\$ 18.61	Net Value:	488,500
-------------------------	-----------------	-------------------	----------------

Keep this copy for your records.

Remit To		2011 PROPERTY TAX - BILL 2 OF 2																	
Town of Stark 1189 Stark Highway Stark, NH 03582-6214 Temp - Return Service Requested		FAIRPOINT COMMUNICATIONS INC. <table border="1"> <tr> <th>Map</th> <th>Lot</th> <th>Sub</th> <th>Net Value</th> </tr> <tr> <td>00UTIL</td> <td>00FAIR</td> <td>000000</td> <td>\$ 1,011,000</td> </tr> <tr> <th colspan="3">Parcel Location</th> <th>Acres</th> </tr> <tr> <td colspan="3">TOWN WIDE</td> <td>0.000</td> </tr> </table>		Map	Lot	Sub	Net Value	00UTIL	00FAIR	000000	\$ 1,011,000	Parcel Location			Acres	TOWN WIDE			0.000
Map	Lot	Sub	Net Value																
00UTIL	00FAIR	000000	\$ 1,011,000																
Parcel Location			Acres																
TOWN WIDE			0.000																
12% APR Charged After 12/08/2011 5% discount may be taken if paid by November 22, 2011. Extra hours: Thursday, November 17 and December 1 from 9:00 - 4:00 PM		Invoice 2011P02003301																	
Billed To		Summary of Taxes																	
FAIRPOINT COMMUNICATIONS INC. ROY DRUCKER DIRECTOR OF TAXES 770 ELM STREET MANCHESTER, NH 03101		Total Tax: \$ 14,862.00 - 1st Bill: \$ 0.00 - Abated/Paid: \$ 0.00 - Vet. Credits: \$ 0.00 + Penalties: \$ 0.00																	
		Billing Date																	
		11/08/2011																	
		Payment Due Date																	
		12/08/2011																	
		Amount Due:	\$ 14,862.00																
		Amount Enclosed:																	

Please return top copy with your payment.

Tax Collector Office Hours		2011 PROPERTY TAX - BILL 2 OF 2																	
Tuesdays 9:00 AM - 4:00 PM (603) 636-2118 Tax Collector: Jo Ann Platt 5% discount may be taken if paid by November 22, 2011. Extra hours: Thursday, November 17 and December 1 from 9:00 - 4:00 PM		FAIRPOINT COMMUNICATIONS INC. <table border="1"> <tr> <th>Map</th> <th>Lot</th> <th>Sub</th> <th>Pg-Line</th> </tr> <tr> <td>00UTIL</td> <td>00FAIR</td> <td>000000</td> <td>0033-01</td> </tr> <tr> <th colspan="3">Parcel Location</th> <th>Acres</th> </tr> <tr> <td colspan="3">TOWN WIDE</td> <td>0.000</td> </tr> </table>		Map	Lot	Sub	Pg-Line	00UTIL	00FAIR	000000	0033-01	Parcel Location			Acres	TOWN WIDE			0.000
Map	Lot	Sub	Pg-Line																
00UTIL	00FAIR	000000	0033-01																
Parcel Location			Acres																
TOWN WIDE			0.000																
<table border="1"> <tr> <th>Tax Rates</th> <th>Assessments</th> </tr> <tr> <td>County: \$ 4.46</td> <td>Taxable Land: 0</td> </tr> <tr> <td>School: \$ 2.43</td> <td>Buildings: 1,011,000</td> </tr> <tr> <td>Town: \$ 5.47</td> <td>Total: 1,011,000</td> </tr> <tr> <td>State Ed.: \$ 2.34</td> <td></td> </tr> </table>		Tax Rates	Assessments	County: \$ 4.46	Taxable Land: 0	School: \$ 2.43	Buildings: 1,011,000	Town: \$ 5.47	Total: 1,011,000	State Ed.: \$ 2.34		Invoice 2011P02003301							
Tax Rates	Assessments																		
County: \$ 4.46	Taxable Land: 0																		
School: \$ 2.43	Buildings: 1,011,000																		
Town: \$ 5.47	Total: 1,011,000																		
State Ed.: \$ 2.34																			
		Summary of Taxes																	
		Total Tax: \$ 14,862.00 - 1st Bill: \$ 0.00 - Abated/Paid: \$ 0.00 - Vet. Credits: \$ 0.00 + Penalties: \$ 0.00																	
		Billing Date																	
		11/08/2011																	
		Payment Due Date																	
		12/08/2011																	
		Interest Rate																	
		12% APR After 12/08/2011																	
		Amount Due:	\$ 14,862.00																

Total Tax Rate:	\$ 14.70	Net Value:	1,011,000
-----------------	----------	------------	-----------

Keep this copy for your records

Remit To		2011 STEWARTSTOWN PROPERTY TAX - BILL 2 OF 2	
TOWN OF STEWARTSTOWN TAX COLLECTOR'S OFFICE PO BOX 119 W STEWARTSTOWN, NH 03597 Temp - Return Service Requested		FAIRPOINT COMMUNICATIONS INC	
Map	Lot	Sub	Net Value
TEL/CO	00FAIR	000000	\$ 1,684,100
Parcel Location			Acres
TOWN WIDE			0.000
12% APR Charged After 12/12/2011		Invoice	Summary of Taxes
		2011P02006203	Total Tax: \$ 27,198.00
Billed To		Billing Date	- 1st Bill: \$ 0.00
FAIRPOINT COMMUNICATIONS INC ROY DRUCKER, DIRECTOR OF TAXES 770 ELM ST MANCHESTER, NH 03101		11/11/2011	- Abated/Paid: \$ 0.00
		Payment Due Date	- Vet. Credits: \$ 0.00
		12/12/2011	+ Penalties: \$ 0.00
		Amount Due:	\$ 27,198.00
		Amount Enclosed:	

Please return top copy with your payment

Tax Collector Office Hours		2011 STEWARTSTOWN PROPERTY TAX - BILL 2 OF 2	
TOWN OF STEWARTSTOWN MON, WED, FRI - 9 AM - 4 PM TUES 9 AM - 2 PM THURS 9 AM - 6 PM 603-246-3129 Tax Collector: RITA M. HIBBARD		FAIRPOINT COMMUNICATIONS INC	
Map	Lot	Sub	Pg-Line
TEL/CO	00FAIR	000000	0062-03
Parcel Location			Acres
TOWN WIDE			0.000
Tax Rates	Assessments	Invoice	Summary Of Taxes
County: \$ 3.38	Taxable Land: 0	2011P02006203	Total Tax: \$ 27,198.00
School: \$ 7.13	Buildings: 1,684,100	Billing Date	- 1st Bill: \$ 0.00
Town: \$ 3.51	Total: 1,684,100	11/11/2011	- Abated/Paid: \$ 0.00
State Ed: \$ 2.13		Payment Due Date	- Vet. Credits: \$ 0.00
		12/12/2011	+ Penalties: \$ 0.00
		Interest Rate	Amount Due: \$ 27,198.00
		12% APR After 12/12/2011	

Total Tax Rate:	\$ 16.15	Net Value:	1,684,100
------------------------	-----------------	-------------------	------------------

Keep this copy for your records

Remit To		2011 STRATFORD PROPERTY TAX -- BILL 2 OF 2			
Town of Stratford Tax Collector PO Box 366 N Stratford, NH 03590 Temp - Return Service Requested		FAIRPOINT COMMUNICATIONS, INC			
		Map	Lot	Sub	Net Value
		001020	260000	000000	\$ 304,700
		Parcel Location			Acres
		64 MAIN ST		0.430	
12% APR Charged After 12/28/2011		Invoice		Summary of Taxes	
Questions regarding this bill should be directed to the Selectmen's Office: 603-922-553		2011P02004102		Total Tax: \$ 7,173.00	
Billed To		Billing Date		- 1st Bill: \$ 875.00	
FAIRPOINT COMMUNICATIONS, INC TAX DEPARTMENT 770 ELM ST MANCHESTER, NH 03101		11/28/2011		- Abated/Paid: \$ 0.00	
		Payment Due Date		- Vet. Credits: \$ 0.00	
		12/28/2011		+ Penalties: \$ 0.00	
		Amount Due:		\$ 6,298.00	
		Amount Enclosed:			

Please return top copy with your payment.

Tax Collector Office Hours		2011 STRATFORD PROPERTY TAX -- BILL 2 OF 2			
Town of Stratford Mon 5-7pm, Tues 10-12 & 1-4pm 1st Sat of month 8-12 (603) 922-5546 Tax Collector: Dawn Frost		FAIRPOINT COMMUNICATIONS, INC			
		Map	Lot	Sub	Pg-Line
		001020	260000	000000	0041-02
		Parcel Location			Acres
		64 MAIN ST		0.430	
Tax Rates		Assessments		Invoice	Summary Of Taxes
County:	\$ 3.95	Taxable Land:	19.100	2011P02004102	Total Tax: \$ 7,173.00
School:	\$ 13.45	Buildings:	285.600	Billing Date	- 1st Bill: \$ 875.00
Town:	\$ 3.22	Total:	304.700	11/28/2011	- Abated/Paid: \$ 0.00
State Ed.	\$ 2.92			Payment Due Date	- Vet. Credits: \$ 0.00
				12/28/2011	+ Penalties: \$ 0.00
				Interest Rate	Amount Due: \$ 6,298.00
				12% APR After 12/28/2011	


Total Tax Rate:	\$ 23.54	Net Value:	304,700
------------------------	-----------------	-------------------	----------------

Includes Building ROW Poles Conduct

TOWN OF STRATHAM
10 BUNKER HILL AVE
STRATHAM, NH 03885



NORTHERN NEW ENGLAND TELEPHONE
OPERATIONS LLC
TAX DEPARTMENT
770 ELM STREET
MANCHESTER, NH 03101



Return top copy with your payment

2011 STRATHAM PROPERTY TAX - BILL 2 OF 2			
NORTHERN NEW ENGLAND TELEPHONE			
Map	Lot	Sub	Net Value
000029	000013	000000	\$871,700
Invoice		Billing Date	
2011P02030003		11/29/2011	
Parcel Location			Acres
STRATHAM			0.01
Summary of Taxes			
Total Tax :			\$16,519.00
- 1st Bill :			\$0.00
- Abated/Paid :			\$0.00
- Vet. Credits :			\$0.00
+Penalties :			\$0.00
Amount Due :			\$16,519.00
Payment Due Date :			12/30/2011
Amount Enclosed : \$			
12% APR Charge After 12/30/2011			

Tax Collector Office Hours

TOWN OF STRATHAM
MON. 8:30 - 7:00
TUE, WED, THUR. 8:30 - 4:00
FRI. 8:00 - 12:30
TEL. (603) 772 - 4741
Tax Collector: JOYCE L. CHARBONNEAU

View your tax bills online at:
www.strathamnh.gov

2011 STRATHAM PROPERTY TAX - BILL 2 OF 2			
NORTHERN NEW ENGLAND TELEPHONE			
Map	Lot	Sub	Pg-Line
000029	000013	000000	0300-03
Invoice		Billing Date	
2011P02030003		11/29/2011	
Parcel Location			Acres
STRATHAM			0.01
Summary of Taxes			
Total Tax :			\$16,519.00
- 1st Bill :			\$0.00
- Abated/Paid :			\$0.00
- Vet. Credits :			\$0.00
+Penalties :			\$0.00
Amount Due :			\$16,519.00
Payment Due Date :			12/30/2011
12% APR Charge After 12/30/2011			

Tax Rates		Assessments	
County :	\$1.00	Taxable Land :	\$0
School :	\$12.09	Buildings :	\$871,700
Town :	\$3.53		
Education Tax:	\$2.33	Total :	\$871,700
Total Tax Rate :		Net Value :	\$871,700

Keep this copy for your records

Billed To
NORTHERN NEW ENGLAND TELEPHONE
OPERATIONS LLC
TAX DEPARTMENT
770 ELM STREET
MANCHESTER, NH 03101

2011 STRATHAM PROPERTY TAX - BILL 2 OF 2			
NORTHERN NEW ENGLAND TELEPHONE			
Map	Lot	Sub	Pg-Line
000029	000013	000000	0300-03
Invoice		Billing Date	
2011P02030003		11/29/2011	
Parcel Location			Acres
STRATHAM			0.01
Summary of Taxes			
Total Tax :			\$16,519.00
- 1st Bill :			\$0.00
- Abated/Paid :			\$0.00
- Vet. Credits :			\$0.00
+Penalties :			\$0.00
Amount Due :			\$16,519.00
Payment Due Date :			12/30/2011
12% APR Charge After 12/30/2011			

Tax Rates		Assessments	
County :	\$1.00	Taxable Land :	\$0
School :	\$12.09	Buildings :	\$871,700
Town :	\$3.53		
Education Tax:	\$2.33	Total :	\$871,700
Total Tax Rate :		Net Value :	\$871,700

Remit To		2011 SULLIVAN PROPERTY TAX -- BILL 2 OF 2																	
TOWN OF SULLIVAN PO Box 110 452 Centre St Sullivan, NH 03445 Temp - Return Service Requested		FAIRPOINT COMMUNICATIONS, INC. <table border="1"> <tr> <th>Map</th> <th>Lot</th> <th>Sub</th> <th>Net Value</th> </tr> <tr> <td>00UTIL</td> <td>00FAIR</td> <td>000000</td> <td>\$ 533,900</td> </tr> <tr> <th colspan="3">Parcel Location</th> <th>Acres</th> </tr> <tr> <td colspan="3">TOWN WIDE</td> <td>0.000</td> </tr> </table>		Map	Lot	Sub	Net Value	00UTIL	00FAIR	000000	\$ 533,900	Parcel Location			Acres	TOWN WIDE			0.000
Map	Lot	Sub	Net Value																
00UTIL	00FAIR	000000	\$ 533,900																
Parcel Location			Acres																
TOWN WIDE			0.000																
12% APR Charged After 12/28/2011		Invoice 2011P02001904																	
Billed To		Summary of Taxes Total Tax: \$ 14,325.00 - 1st Bill: \$ 0.00 - Abated/Paid: \$ 0.00 - Vet. Credits: \$ 0.00 + Penalties: \$ 0.00 \$ 14,325.00																	
FAIRPOINT COMMUNICATIONS, INC. ROY DRUKKER, DIRECTOR OF TAXES 770 ELM STREET MANCHESTER, NH 03101		Billing Date 11/22/2011 Payment Due Date 12/28/2011 Amount Due: Amount Enclosed:																	

Please return top copy with your payment.

Tax Collector Office Hours		2011 SULLIVAN PROPERTY TAX -- BILL 2 OF 2																	
TOWN OF SULLIVAN Tues-Wed-Thurs- 10 - 2 Thurs night 6 - 8 (603) 847-3316 Tax Collector: Mary Hull		FAIRPOINT COMMUNICATIONS, INC. <table border="1"> <tr> <th>Map</th> <th>Lot</th> <th>Sub</th> <th>Pg-Line</th> </tr> <tr> <td>00UTIL</td> <td>00FAIR</td> <td>000000</td> <td>0019-04</td> </tr> <tr> <th colspan="3">Parcel Location</th> <th>Acres</th> </tr> <tr> <td colspan="3">TOWN WIDE</td> <td>0.000</td> </tr> </table>		Map	Lot	Sub	Pg-Line	00UTIL	00FAIR	000000	0019-04	Parcel Location			Acres	TOWN WIDE			0.000
Map	Lot	Sub	Pg-Line																
00UTIL	00FAIR	000000	0019-04																
Parcel Location			Acres																
TOWN WIDE			0.000																
Tax Rates		Assessments																	
County:	\$ 3.26	Taxable Land:	0																
School:	\$ 12.23	Buildings:	533,900																
Town:	\$ 8.85	Total:	533,900																
State Ed.:	\$ 2.49																		
		Invoice 2011P02001904 Billing Date 11/22/2011 Payment Due Date 12/28/2011 Interest Rate 12% APR After 12/28/2011																	
		Summary Of Taxes Total Tax: \$ 14,325.00 - 1st Bill: \$ 0.00 - Abated/Paid: \$ 0.00 - Vet. Credits: \$ 0.00 + Penalties: \$ 0.00 Amount Due: \$ 14,325.00																	

Total Tax Rate:	\$ 26.83	Net Value:	533,900
-----------------	----------	------------	---------

Keep this copy for your records.

Remit To		2011 SURRY PROPERTY TAX – BILL 2 OF 2																	
Surry 1 Village Road Surry, NH 03431 Temp - Return Service Requested		FAIRPOINT COMMUNICATIONS INC. <table border="1"> <tr> <th>Map</th> <th>Lot</th> <th>Sub</th> <th>Net Value</th> </tr> <tr> <td>000UTL</td> <td>000004</td> <td>00FAIR</td> <td>\$ 460,800</td> </tr> <tr> <th colspan="3">Parcel Location</th> <th>Acres</th> </tr> <tr> <td colspan="3">TOWN WIDE</td> <td>0.000</td> </tr> </table>		Map	Lot	Sub	Net Value	000UTL	000004	00FAIR	\$ 460,800	Parcel Location			Acres	TOWN WIDE			0.000
Map	Lot	Sub	Net Value																
000UTL	000004	00FAIR	\$ 460,800																
Parcel Location			Acres																
TOWN WIDE			0.000																
12% APR Charged After 12/31/2011		Invoice	Summary of Taxes																
		2011P02002407	Total Tax: \$ 7,811.00																
Billed To		Billing Date	- 1st Bill: \$ 0.00																
FAIRPOINT COMMUNICATIONS INC. ROY DRUKKER DIRECTOR OF TAXES 770 ELM STREET MANCHESTER, NH 03101		11/30/2011	- Abated/Paid: \$ 0.00																
		Payment Due Date	- Vet. Credits: \$ 0.00																
		12/31/2011	+ Penalties: \$ 0.00																
		Amount Due:	\$ 7,811.00																
		Amount Enclosed:																	

Please return top copy with your payment.

Tax Collector Office Hours		2011 SURRY PROPERTY TAX – BILL 2 OF 2																	
Surry first and third thursday 5:30 pm - 7:00 pm (603) 352-7398 Tax Collector: Carolyn C. Berglund		FAIRPOINT COMMUNICATIONS INC. <table border="1"> <tr> <th>Map</th> <th>Lot</th> <th>Sub</th> <th>Pg-Line</th> </tr> <tr> <td>000UTL</td> <td>000004</td> <td>00FAIR</td> <td>0024-07</td> </tr> <tr> <th colspan="3">Parcel Location</th> <th>Acres</th> </tr> <tr> <td colspan="3">TOWN WIDE</td> <td>0.000</td> </tr> </table>		Map	Lot	Sub	Pg-Line	000UTL	000004	00FAIR	0024-07	Parcel Location			Acres	TOWN WIDE			0.000
Map	Lot	Sub	Pg-Line																
000UTL	000004	00FAIR	0024-07																
Parcel Location			Acres																
TOWN WIDE			0.000																
Tax Rates	Assessments	Invoice	Summary Of Taxes																
County: \$ 3.44	Taxable Land: 0	2011P02002407	Total Tax: \$ 7,811.00																
School: \$ 9.36	Buildings: 460,800	Billing Date	- 1st Bill: \$ 0.00																
Town: \$ 1.75	Total: 460,800	11/30/2011	- Abated/Paid: \$ 0.00																
State Ed.: \$ 2.40		Payment Due Date	- Vet. Credits: \$ 0.00																
		12/31/2011	+ Penalties: \$ 0.00																
		Interest Rate	Amount Due: \$ 7,811.00																
		12% APR After 12/31/2011																	

Total Tax Rate:	\$ 16.95	Net Value:	460,800
------------------------	-----------------	-------------------	----------------

Keep this copy for your records.



Second Bill

TOWN OF SWANZEY
TAX COLLECTOR
 620 OLD HOMESTEAD HWY PO BOX 10009
 SWANZEY, NH 03446-0009
REAL ESTATE TAX BILL

MONDAY - FRIDAY
 9:00 AM TO 5:00 PM
 TOWN HALL (603) 352-7411
taxcollector@town.swanzeey.nh.us

TAX YEAR	BILL NUMBER	BILLING DATE	INTEREST RATE	DUE DATE
2011	017981-004147	11/22/2011	12% if paid after	12/23/2011
MAP/PARCEL	LOCATION OF PROPERTY		AREA	
92-001-0200	B/O TELE POLES & CONDUITS			
OWNER OF RECORD			TAX CALCULATION	
NORTHERN NE TEL OPER LLC % FAIRPOINT COMMUNICATIONS TX 770 ELM ST MANCHESTER, NH 03101			Municipal Tax Amount	6,450.27
			School Tax Amount	19,220.49
			State Tax Amount	3,010.12
			County Tax Amount	4,274.12
			Total Tax	32,955.00
TAX RATE		ASSESSED VALUATION		
Municipal	4.95	Buildings	1,303,100	
School	14.75			Actual Tax Amount
State	2.31			32,955.00
County	3.28			
TOTAL 25.29		NET VALUE 1,303,100		<Amount To Pay> 32,955.00

INFORMATION FOR TAXPAYERS

Billing of all property owners occurs semi-annually. If you are not the present owner of this property, please forward the bill to the proper owner.

Interest is calculated at 12% APR on any delinquent bill and at 18% on tax liens. Any bill not paid by the due date is considered delinquent.

Tax exemptions, abatements or deferrals may be available for certain property owners (qualifying elderly, blind, veteran or veteran's spouse, or persons unable to pay taxes due to poverty or other good cause). April 15 is the application deadline. Contact the Assessing Coordinator.

Abatement The taxpayer has the right to apply in writing to the Board of Selectmen for an abatement of the assessed tax by March 1 following the notice of tax (RSA 76:16). Abatement forms are available at Town Hall.

Assessment information or correction: Address inquiries to the Assessing Coordinator.

Taxes or interest information: Address inquiries to the Tax Collector.

PAYMENT POLICIES

Payments are due by the due date on the bill. Bills paid by check or money order are not considered paid until the check or money order is cleared by the bank. Payment is credited to the oldest property tax due. This bill lists current year information only. For payoff amounts on property tax liens, contact the Tax Collector.

Checks returned by the bank for any reason are subject to a \$25 fee (RSA 80:56).

Tax bills are sent to the most current owner as reported to the Town of Swanzeey by the Cheshire County Registry of Deeds. If your bank or mortgage company pays your taxes, please review and forward the bill to them.

PLEASE MAKE CHECKS PAYABLE TO THE TOWN OF SWANZEY.

PLEASE KEEP ENTIRE UPPER PORTION OF BILL FOR YOUR RECORDS.

IF YOU WOULD LIKE A RECEIPT, PLEASE RETURN THE ENTIRE BILL AND A SELF-ADDRESSED STAMPED ENVELOPE.

↑ DETACH HERE ↑ TO INSURE PROPER CREDIT, RETURN ENTIRE BOTTOM PORTION OF BILL ↑ DETACH HERE ↑

TOWN OF SWANZEY
REAL ESTATE TAX BILL

MAP/PARCEL NO.	LOCATION OF PROPERTY	TAX YEAR	BILL NUMBER	DUE DATE
92-001-0200	B/O TELE POLES & CONDUITS	2011	017981-004147	12/23/2011

12.00% APR Interest Charged After
 07/02/2011 On 1st Bill
 12/23/2011 On 2nd Bill 32955.00

<Amount To Pay> 32,955.00

NORTHERN NE TEL OPER LLC
 % FAIRPOINT COMMUNICATIONS TX
 770 ELM ST
 MANCHESTER, NH 03101

PLEASE RETURN THIS PORTION WITH YOUR PAYMENT

Second Bill

TOWN OF TEMPLE, P.O. BOX 216, TEMPLE, NH 03084

REAL ESTATE TAX BILL

TAX YEAR	BILL NO.	BILL DATE	MAP / PARCEL NO.	TAX CALCULATION	
2011	001905 000767	11/21/11	00- FP1	Municipal Tax Amount	5,490.23
				School Tax Amount	14,160.14
				State Tax Amount	2,437.75
				County Tax Amount	1,165.88
				Total Tax	23,254.00
				Actual Tax Amount	23,254.00
TAX RATE PER \$1000		ASSESSED VALUATION			
Municipal	5.18	Buildings	1,059,900		
School	13.36				
State	2.30				
County	1.10				
TOTAL		NET VALUE	1,059,900		
TAXPAYER'S NAME AND ADDRESS Fairpoint Communications Rou Drukker, Director of Taxes 770 Elm St. Manchester, NH 03101 Tel/Com				TOTAL DUE 23,254.00 12.00% APR Interest Charged After 07/06/2011 On 1st Bill 12/21/2011 On 2nd Bill 23254.00	
PROPERTY LOCATION		ACREAGE	PLEASE SEE REVERSE SIDE FOR IMPORTANT TAXPAYER RIGHTS.		

RECEIVED
NOV 21 2011

Remit To		2011 THORNTON PROPERTY TAX - BILL 2 OF 2			
TOWN OF THORNTON TAX COLLECTOR 16 MERRILL ACCESS RD THORNTON, NH 03285 Temp - Return Service Requested		FAIRPOINT COMMUNICATIONS INC.			
		Map	Lot	Sub	Net Value
		00FAIR	000001	000000	\$ 1,864,700
		Parcel Location			Acres
		TOWN WIDE			0.000
12% APR Charged After 12/21/2011		Invoice		Summary of Taxes	
Please take note of new Friday hours starting December 2, 2011		2011P02011204		Total Tax:	\$ 32,278.00
Billed To		Billing Date		- 1st Bill:	\$ 0.00
FAIRPOINT COMMUNICATIONS INC. ROY DRUKKER DIRECTOR OF TAXES 770 ELM STREET MANCHESTER, NH 03101		11/18/2011		- Abated/Paid:	\$ 0.00
		Payment Due Date		- Vet. Credits:	\$ 0.00
		12/21/2011		+ Penalties:	\$ 0.00
		Amount Due:		\$ 32,278.00	
		Amount Enclosed:			

Please return top copy with your payment.

Tax Collector Office Hours		2011 THORNTON PROPERTY TAX - BILL 2 OF 2			
TOWN OF THORNTON Mon 8:30-3:30; Tue 11am-5:30pm; Wed 8:30-3:30; Thurs 8:30-12:30; Fri 8:30-12:30 (603) 726-4232 Tax Collector: Louis E. Klotz Please take note of new Friday hours starting December 2, 2011		FAIRPOINT COMMUNICATIONS INC.			
		Map	Lot	Sub	Pg-Line
		00FAIR	000001	000000	0112-04
		Parcel Location			Acres
		TOWN WIDE			0.000
Tax Rates		Assessments		Invoice	Summary Of Taxes
County:	\$ 1.39	Land:	0	2011P02011204	Total Tax: \$ 32,278.00
School:	\$ 9.93	Current Use Credit:	0	Billing Date	- 1st Bill:
Town:	\$ 3.64	Buildings:	1,864,700	11/18/2011	- Abated/Paid:
State Ed.:	\$ 2.35	Total:	1,864,700	Payment Due Date	- Vet. Credits:
				12/21/2011	+ Penalties:
				Interest Rate	Amount Due:
				12% APR After 12/21/2011	\$ 32,278.00


Total Tax Rate:	\$ 17.31	Net Value:	1,864,700
------------------------	-----------------	-------------------	------------------

Keep this copy for your records.

Billed To		2011 THORNTON PROPERTY TAX - BILL 2 OF 2			
FAIRPOINT COMMUNICATIONS INC. ROY DRUKKER DIRECTOR OF TAXES 770 ELM STREET MANCHESTER, NH 03101 Please take note of new Friday hours starting December 2, 2011		FAIRPOINT COMMUNICATIONS INC.			
		Map	Lot	Sub	Pg-Line
		00FAIR	000001	000000	0112-04
		Parcel Location			Acres
		TOWN WIDE			0.000
Tax Rates		Assessments		Invoice	Summary Of Taxes
County:	\$ 1.39	Land:	0	2011P02011204	Total Tax: \$ 32,278.00
School:	\$ 9.93	Current Use Credit:	0	Billing Date	- 1st Bill:
Town:	\$ 3.64	Buildings:	1,864,700	11/18/2011	- Abated/Paid:
State Ed.:	\$ 2.35	Total:	1,864,700	Payment Due Date	- Vet. Credits:
				12/21/2011	+ Penalties:
				Interest Rate	Amount Due:
				12% APR After 12/21/2011	\$ 32,278.00

Total Tax Rate:	\$ 17.31	Net Value:	1,864,700
------------------------	-----------------	-------------------	------------------

TOWN OF TILTON
257 MAIN STREET
TILTON, NH 03276



FAIRPOINT COMMUNICATIONS INC
ROY DRUKKER DIRECTOR OF TAXES
770 ELM STREET
MANCHESTER, NH 03101

2011 TILTON PROPERTY TAX - BILL 2 OF 2

Invoice: 2011P02009505
Billing Date: 11/04/2011
Payment Due Date: 12/19/2011
Amount Due: \$ 19,246.00

12% APR Charged After 12/19/2011

PAY ONLINE AT: WWW.TILTONNH.ORG

Property Owner		Property Description	
Owner: FAIRPOINT COMMUNICATIONS INC		Map: 000UTL	Lot: 00FAIR Sub: 000000
		Location: TOWN WIDE Acres: 0.000	
Tax Rates		Summary Of Taxes	
County:	\$ 1.34	Total Tax:	\$ 19,246.00
School:	\$ 7.89	- First Bill:	\$ 0.00
Town:	\$ 6.70	- Abated/Paid:	\$ 0.00
State Ed.:	\$ 2.47	- Veteran Credits:	\$ 0.00
FIRE DISTRICT:	\$ 1.94	+ Penalties:	\$ 0.00
		Amount Due By 12/19/2011:	\$ 19,246.00
Total Tax Rate:	\$ 20.34	Net Value:	946,200

Mailed To:
FAIRPOINT COMMUNICATIONS INC
ROY DRUKKER DIRECTOR OF TAXES
770 ELM STREET
MANCHESTER, NH 03101

Remit To:
TOWN OF TILTON
257 MAIN STREET
TILTON, NH 03276

2011 TILTON PROPERTY TAX - BILL 2 OF 2

TOWN OF TILTON
MONDAY - FRIDAY 8:30 - 4:15 THURS 8:30 - 5:30
TCTC@TILTONNH.ORG
286-4425 x104

Tax Collector: CYNTHIA D. REINARTZ

Owner: FAIRPOINT COMMUNICATIONS INC

Location: TOWN WIDE
Map: 000UTL Lot: 00FAIR Sub: 000000
Invoice: 2011P02009505

Amount Due By 12/19/2011: **\$ 19,246.00**

RETURN THIS PORTION WITH PAYMENT

REMITTED AMOUNT: _____

TOWN OF TROY
P.O. BOX 249
TROY, NH 03465-0249

Second Bill

REAL ESTATE TAX BILL

TAX YEAR	BILL NUMBER	BILLING DATE	INTEREST RATE	DUE DATE
2011	007346-001386	11/17/2011	12% if paid after	12/20/2011
MAP / PARCEL	LOCATION OF PROPERTY			AREA
UTL-FAIR-0000	POLES, CONDUITS & EASEMENTS			
OWNER OF RECORD			TAX CALCULATION	
FAIRPOINT COMMUNICATIONS, INC TAX DEPARTMENT 770 ELM STREET MANCHESTER, NH 03101			Municipal Tax Amount	3,303.59
			School Tax Amount	6,682.47
			State Tax Amount	1,096.35
			County Tax Amount	1,378.59
			Total Tax	12,461.00
TAX RATE	ASSESSED VALUATION			
Municipal	7.50	Buildings	351,000	
School	15.18	Land Value	89,300	
State	2.49			
County	3.13			
			Actual Tax Amount	12,461.00
TOTAL	28.30	NET VALUE	440,300	<Amount To Pay> 12,461.00

PLEASE KEEP THIS ENTIRE UPPER PORTION OF BILL FOR YOUR RECORDS

↑ DETACH HERE ↑ TO INSURE PROPER CREDIT, RETURN ENTIRE BOTTOM PORTION OF BILL ↑ DETACH HERE ↑

**TOWN OF TROY
REAL ESTATE TAX BILL**

MAP / PARCEL NO.	LOCATION OF PROPERTY	TAX YEAR	BILL NUMBER	DUE DATE
UTL-FAIR-0000	POLES, CONDUITS & EASEMEN	2011	007346-001386	12/20/2011

12.00% APR Interest Charged After
07/05/2011 On 1st Bill
12/20/2011 On 2nd Bill 12461.00

<Amount To Pay> 12,461.00

FAIRPOINT COMMUNICATIONS, INC
TAX DEPARTMENT
770 ELM STREET
MANCHESTER, NH 03101

PLEASE RETURN THIS PORTION WITH YOUR PAYMENT

Remit To		2011 WALPOLE PROPERTY TAX - BILL 2 OF 2			
TOWN OF WALPOLE SANDRA J. SMITH 34 ELM ST., PO BOX 756 WALPOLE, NH 03608 Temp - Return Service Requested		FAIRPOINT COMMUNICATIONS INC			
		Map	Lot	Sub	Net Value
		00UTIL	00FAIR	000000	\$ 2,032,200
		Parcel Location			Acres
		TOWN WIDE			0.000
12% APR Charged After 12/20/2011		Invoice		Summary of Taxes	
SEE BACK OF BILL FOR IMPORTANT TAX INFORMATION PLEASE PAY BY DUE DATE DEC 20TH		2011P02007204		Total Tax: \$ 43,916.00	
Billed To		Billing Date		- 1st Bill: \$ 0.00	
FAIRPOINT COMMUNICATIONS INC ROY DRUKKER DIRECTOR OF TAXES 770 ELM STREET MANCHESTER, NH 03101		11/18/2011		- Abated/Paid: \$ 0.00	
		Payment Due Date		- Vet. Credits: \$ 0.00	
		12/20/2011		+ Penalties: \$ 0.00	
		Amount Due:		\$ 43,916.00	
		Amount Enclosed:			

Please return top copy with your payment.

Tax Collector Office Hours		2011 WALPOLE PROPERTY TAX - BILL 2 OF 2																			
TOWN OF WALPOLE OFFICE HOURS MON -THUR 7 A.M -4 P.M. WED 7-8 A.M. 3:30 TO 7 P.M. FAX 756-4153 (603) 756-3514 Tax Collector: SANDRA J. SMITH, TAX COLLECTOR SEE BACK OF BILL FOR IMPORTANT TAX INFORMATION PLEASE PAY BY DUE DATE DEC 20TH		FAIRPOINT COMMUNICATIONS INC <table border="1"> <tr> <td>Map</td> <td>Lot</td> <td>Sub</td> <td>Pg-Line</td> </tr> <tr> <td>00UTIL</td> <td>00FAIR</td> <td>000000</td> <td>0072-04</td> </tr> <tr> <td colspan="3">Parcel Location</td> <td>Acres</td> </tr> <tr> <td colspan="3">TOWN WIDE</td> <td>0.000</td> </tr> </table>				Map	Lot	Sub	Pg-Line	00UTIL	00FAIR	000000	0072-04	Parcel Location			Acres	TOWN WIDE			0.000
Map	Lot	Sub	Pg-Line																		
00UTIL	00FAIR	000000	0072-04																		
Parcel Location			Acres																		
TOWN WIDE			0.000																		
Tax Rates		Assessments		Invoice																	
County:	\$ 3.03	Taxable Land:	0	2011P02007204																	
School:	\$ 9.59	Buildings:	2,032,200	Billing Date																	
Town:	\$ 4.03	Total:	2,032,200	11/18/2011																	
State Ed.:	\$ 2.32			Payment Due Date																	
North Walpole:(50%)	\$ 4.62			12/20/2011																	
S. Walpole:(50%)	\$ 0.66			Interest Rate																	
				12% APR After 12/20/2011																	
				Amount Due:	\$ 43,916.00																

Total Tax Rate:	\$ 24.25	Net Value:	2,032,200
------------------------	-----------------	-------------------	------------------

Keep this copy for your records.

Remit To		2011 WARREN PROPERTY TAX - BILL 2 OF 2	
Town of Warren 8 Water Street P.O. Box 66 Warren, NH 03279		N N E TELEPHONE OPER LLC	
Map	Lot	Sub	Net Value
000999	000TEL	000001	\$ 789,800
Parcel Location		Acres	
LAKE TARLETON ROAD		0.000	
Invoice		Summary of Taxes	
2011P02008804		Total Tax: \$ 16,286.00	
Billing Date		- 1st Bill: \$ 0.00	
11/30/2011		- Abated/Paid: \$ 0.00	
Payment Due Date		- Vet. Credits: \$ 0.00	
12/31/2011		+ Penalties: \$ 0.00	
Amount Due:		\$ 16,286.00	
Amount Enclosed:			

Please return top copy with your payment.

Remit To		2011 WARREN PROPERTY TAX - BILL 2 OF 2	
Town of Warren Thursday 4:00 - 6:00 P.M. Saturday 9:00 - 10:30 A.M. (603) 764-7705 Tax Collector: Charlene Kennedy		N N E TELEPHONE OPER LLC	
Map	Lot	Sub	Pg-Line
000999	000TEL	000001	0088-04
Parcel Location		Acres	
LAKE TARLETON ROAD		0.000	
Invoice		Summary of Taxes	
2011P02008804		Total Tax: \$ 16,286.00	
Amount Due:		\$ 16,286.00	
Amount Enclosed:			

Please return top copy with your payment.

20.62 per 1000

**TOWN OF WHITEFIELD, N.H.
OFFICE OF THE TAX COLLECTOR
7 JEFFERSON ROAD
WHITEFIELD, NH 03598**

MON, WEDN, THURS, FRI
9:00 AM - 4:00 PM
TUESDAY
9:00 AM - 6:00 PM
603-837-9871

Second Bill REAL ESTATE TAX BILL

TAX YEAR	BILL NUMBER	BILLING DATE	INTEREST RATE	DUE DATE
2011	006221-002065	11/14/2011	12% if paid after	12/19/2011
MAP/PARCEL	LOCATION OF PROPERTY		AREA	
103-026-POLE	POLES & WIRES			
OWNER OF RECORD			TAX CALCULATION	
NORTHERN NEW ENGLAND TELEPHONE C/O FAIRPOINT COMM. ATTN: TAX 770 ELM STREET, 2ND FLR MANCHESTER, NH 03101			Municipal Tax Amount	4,348.38
			School Tax Amount	4,602.30
			State Tax Amount	1,479.08
			County Tax Amount	2,424.94
			Total Tax	12,854.70
TAX RATE		ASSESSED VALUATION		
Municipal	6.85	Buildings	634,800	
School	7.25			
State	2.33			
County	3.82			
				Actual Tax Amount 12,854.70
TOTAL 20.25		NET VALUE 634,800		<Amount To Pay> 12,854.70

WE ACCEPT CASH OR CHECKS ONLY

THE TAXPAYER MAY, BY MARCH 1ST FOLLOWING THE DATE OF NOTICE OF TAX AND NOT AFTERWARDS, APPLY IN WRITING TO THE BOARD OF SELECTMEN OR ASSESSOR(S) FOR A TAX ABATEMENT AS PROVIDED UNDER RSA 76:16 OR DEFERRAL AS PROVIDED UNDER RSA 72:38-A.

IF YOU ARE ELDERLY, BLIND, A VETERAN OR VETERAN'S SPOUSE, A DISABLED VETERAN, OR DISABLED VETERAN'S SPOUSE OR ARE UNABLE TO PAY TAXES DUE TO POVERTY OR OTHER GOOD CAUSE, YOU MAY BE ELIGIBLE FOR A TAX EXEMPTION, CREDIT, ABATEMENT OR DEFERRAL. FOR DETAILS AND APPLICATION INFORMATION, CONTACT THE SELECTMEN'S OFFICE. APPLICATIONS FOR EXEMPTIONS AND/OR CREDITS MUST BE FILED ON OR BEFORE APRIL 15TH EACH YEAR.

REAL ESTATE TAX PAYMENTS WILL BE APPLIED FIRST TO THE OLDEST DELINQUENT REAL ESTATE TAXES (IF ANY) FOR THE INDICATED PROPERTY.

TAXPAYERS DESIRING ANY INFORMATION IN REGARD TO TAXATION, ASSESSMENTS, EXEMPTIONS, OR CHANGE OF ADDRESS MUST REFER ALL INQUIRIES TO THE BOARD OF SELECTMEN NOT TO TAX COLLECTOR.

ALL TAXES ARE ASSESSED ON APRIL 1st OF EACH YEAR. TAX BILLS ARE MAILED TO THE LAST KNOWN ADDRESS.

PAYMENT POLICIES:

- POST-DATED CHECKS CANNOT BE ACCEPTED, AND WILL BE RETURNED TO THE TAXPAYER.
- A \$25.00 FEE PLUS ALL ADDITIONAL DELINQUENCY PENALTIES AND COLLECTION COSTS WILL BE CHARGED FOR ANY CHECK RETURNED BY THE BANK FOR ANY REASON.
- PAYMENT OF THIS BILL DOES NOT PREVENT THE COLLECTION OF PREVIOUS UNPAID TAXES, NOR DOES AN ERROR IN THE NAME OF THE PERSON(S) TAXED PREVENT COLLECTION.
- IF YOU ARE NOT THE PRESENT OWNER OF THIS PROPERTY, PLEASE FORWARD TO THE PROPER OWNER. THE TAX COLLECTOR IS NOT RESPONSIBLE FOR PAYMENT ON THE WRONG TAX BILL.
- IF THIS BILL IS PAID BY CHECK OR MONEY ORDER, IT IS NOT CONSIDERED PAID UNTIL THE CHECK OR MONEY ORDER IS CLEARED BY THE BANK.
- **PLEASE MAKE CHECK PAYABLE TO: TOWN OF WHITEFIELD, NH**

IF YOU WOULD LIKE A RECEIPT, PLEASE RETURN THE ENTIRE BILL AND A SELF-ADDRESSED STAMPED ENVELOPE.

↑ DETACH HERE ↑ TO INSURE PROPER CREDIT, RETURN ENTIRE BOTTOM PORTION OF BILL ↑ DETACH HERE ↑

**TOWN OF WHITEFIELD, NH
REAL ESTATE TAX BILL**

MAP/PARCEL NO.	LOCATION OF PROPERTY	TAX YEAR	BILL NUMBER	DUE DATE
103-026-POLE	POLES & WIRES	2011	006221-002065	12/19/2011


12.00% APR Interest Charged After
07/14/2011 On 1st Bill
12/19/2011 On 2nd Bill 12854.70

<Amount To Pay> 12,854.70

NORTHERN NEW ENGLAND TELEPHONE
C/O FAIRPOINT COMM. ATTN: TAX
770 ELM STREET, 2ND FLR
MANCHESTER, NH 03101

PLEASE RETURN THIS PORTION WITH YOUR PAYMENT

Wilmot Town Clerk and Tax Collector
9 Kearsarge Valley Road -PO Box 94
townofwilmot_tc@comcast.net
Wilmot, NH 03287



FAIRPOINT COMMUNICATIONS
ROY DRUKKER, DIRECTOR OF AXES
770 ELM STREET
MANCHESTER, NH 03101

2011 WILMOT TOWN CLERK AND TAX COLLECTOR PROPE

Invoice: 2011P02004501
Billing Date: 11/10/2011
Payment Due Date: 12/13/2011
Amount Due: \$ 2,730.00

12% APR Charged After 12/13/2011

Property Owner & Location			
Owner: FAIRPOINT COMMUNICATIONS			
Location: TOWN WIDE			
Tax Rates		Assessments	
County:	\$ 2.72	Land:	0
School:	\$ 10.82	Current Use Credit:	0
Town:	\$ 5.12	Buildings:	128,300
State Ed.:	\$ 2.62	Total:	128,300
<hr/>			
Total Tax Rate:	\$ 21.28	Net Value:	128,300

Property Description		
Map: 00FAIR	Lot: 000001	Sub: 000000
Acres: 0.000		
Summary Of Taxes		
Total Tax:	\$ 2,730.00	
- First Bill:	\$ 0.00	
- Abated/Paid:	\$ 0.00	
- Veteran Credits:	\$ 0.00	
+ Penalties:	\$ 0.00	
Amount Due By 12/13/2011:	\$ 2,730.00	

Mailed To:
FAIRPOINT COMMUNICATIONS
ROY DRUKKER, DIRECTOR OF AXES
770 ELM STREET
MANCHESTER, NH 03101

2011 WILMOT TOWN CLERK AND TAX COLLECTOR PROF

Wilmot Town Clerk and Tax Collector
Tuesday 8-4, Wednesday 12-7, Thursday 8-4
and the last Saturday of each month 8-noon
(603) 526-9639
Tax Collector: Rhonda L. Gauthier

Owner: FAIRPOINT COMMUNICATIONS
Location: TOWN WIDE
Map: 00FAIR Lot: 000001 Sub: 000000
Invoice: 2011P02004501

Remit To:
Wilmot Town Clerk and Tax Collector
9 Kearsarge Valley Road -PO Box 94
townofwilmot_tc@comcast.net
Wilmot, NH 03287

Amount Due By 12/13/2011: \$ 2,730.00

RETURN THIS PORTION WITH PAYMENT

REMITTED AMOUNT: _____

**TOWN OF WILTON
TAX COLLECTOR
P.O. BOX 83, 42 MAIN STREET
WILTON, NH 03086**

**MONDAY, TUESDAY & FRIDAY
9:00 AM - 4:00 P.M.
THURSDAYS 9:00 AM - 7:00 PM
CLOSED WEDNESDAYS
TEL. (603) 654-9451**

Second Bill REAL ESTATE TAX BILL

TAX YEAR	BILL NUMBER	BILLING DATE	INTEREST RATE	DUE DATE
2011	012786-002275	11/02/2011	12% if paid after	12/08/2011
MAP/PARCEL	LOCATION OF PROPERTY		AREA	
G-024-0TOWER	L/B KING BROOK ROAD/TOWER		1.00	
OWNER OF RECORD			TAX CALCULATION	
CINGULAR WIRELESS NET RE 5405 WINDWARD PKWY ALPHARETTA, GA 30004-3894			Municipal Tax Amount 2,758.64 School Tax Amount 5,299.68 State Tax Amount 914.63 County Tax Amount 413.05 Total Tax 9,386.00	
TAX RATE		ASSESSED VALUATION		Actual Tax Amount 9,386.00
Municipal	7.48	Buildings	274,000	
School	14.37	Land Value	94,800	
State	2.48			
County	1.12			
TOTAL 25.45		NET VALUE 368,800		<Amount To Pay> 9,386.00

BILLS DUE THURSDAY 12/08/2011

INFORMATION TO TAXPAYERS

THE TAXPAYER MAY, BY MARCH 1 FOLLOWING THE DATE OF NOTICE OF THE TAX AND NOT AFTERWARDS, APPLY IN WRITING TO THE BOARD OF SELECTMEN FOR A TAX ABATEMENT OR DEFERRAL.

IF YOU ARE ELDERLY, DISABLED, BLIND, A VETERAN OR VETERAN'S SPOUSE, OR ARE UNABLE TO PAY TAXES DUE TO POVERTY OR OTHER GOOD CAUSE, YOU MAY BE ELIGIBLE FOR A TAX EXEMPTION, CREDIT, ABATEMENT OR DEFERRAL. FOR DETAILS AND APPLICATION INFORMATION, CONTACT THE SELECTMEN'S OFFICE. APPLICATIONS FOR EXEMPTIONS AND/OR CREDITS MUST BE FILED ON OR BEFORE APRIL 15TH EACH YEAR.

REAL ESTATE TAX PAYMENTS WILL BE APPLIED FIRST TO THE OLDEST DELINQUENT REAL ESTATE TAXES (IF ANY) FOR THE INDICATED PROPERTY.

TAXPAYERS DESIRING ANY INFORMATION IN REGARD TO TAXATION, ASSESSMENTS, EXEMPTIONS, OR CHANGE OF ADDRESS MUST REFER ALL INQUIRIES TO THE BOARD OF SELECTMEN NOT TO TAX COLLECTOR.

ALL TAXES ARE ASSESSED ON APRIL 1ST OF EACH YEAR. TAX BILLS ARE MAILED TO THE LAST KNOWN ADDRESS.

PAYMENT POLICIES:

- POST-DATED CHECKS CANNOT BE ACCEPTED AND WILL BE RETURNED TO THE TAXPAYER.
- A \$25.00 FEE PLUS ALL ADDITIONAL DELINQUENCY PENALTIES AND COLLECTION COSTS WILL BE CHARGED FOR ANY CHECK RETURNED BY THE BANK FOR ANY REASON.
- PAYMENT OF THIS BILL DOES NOT PREVENT THE COLLECTION OF PREVIOUS UNPAID TAXES, NOR DOES AN ERROR IN THE NAME OF THE PERSON(S) TAXED PREVENT COLLECTION.
- IF YOU ARE NOT THE PRESENT OWNER OF THIS PROPERTY, PLEASE FORWARD TO THE PROPER OWNER. THE TAX COLLECTOR IS NOT RESPONSIBLE FOR PAYMENT ON THE WRONG TAX BILL.
- IF THIS BILL IS PAID BY CHECK OR MONEY ORDER, IT IS NOT CONSIDERED PAID UNTIL THE CHECK OR MONEY ORDER IS CLEARED BY THE BANK.
- PAYMENTS MAY BE MADE AT THE TAX COLLECTOR'S OFFICE - 42 MAIN ST. OR MAILED TO P.O. BOX 83 WILTON, NH 03086.
- PLEASE MAKE CHECK PAYABLE TO: TOWN OF WILTON, NH

IF YOU WOULD LIKE A RECEIPT, PLEASE RETURN THE ENTIRE BILL AND A SELF-ADDRESSED STAMPED ENVELOPE.

↑ DETACH HERE ↑ TO INSURE PROPER CREDIT, RETURN ENTIRE BOTTOM PORTION OF BILL. ↑ DETACH HERE ↑

**TOWN OF WILTON, NEW HAMPSHIRE
REAL ESTATE TAX BILL**

MAP/PARCEL NO.	LOCATION OF PROPERTY	TAX YEAR	BILL NUMBER	DUE DATE
G-024-0TOWER	L/B KING BROOK ROAD/TOWER	2011	012786-002275	12/08/2011


12.00% APR Interest Charged After
07/01/2011 On 1st Bill 3030.00
12/08/2011 On 2nd Bill 6356.00

<Amount To Pay> 9,386.00

CINGULAR WIRELESS NET RE
5405 WINDWARD PKWY
ALPHARETTA, GA 30004-3894

PLEASE RETURN THIS PORTION WITH YOUR PAYMENT

TOWN OF WINCHESTER
PO BOX 512
WINCHESTER, NH 03470
Temp - Return Service Requested



FAIRPOINT COMMUNICATIONS INC.
ROY DRUKKER, DIRECTOR OF TAXES
770 ELM STREET
MANCHESTER, NH 03101

2011 WINCHESTER PROPERTY TAX - BILL 2 OF 2

Invoice: 2011P02009501
Billing Date: 11/29/2011
Payment Due Date: 12/29/2011
Amount Due: \$ 61,895.00

12% APR Charged After 12/29/2011

Property Owner			
Owner: FAIRPOINT COMMUNICATIONS INC. ROY DRUKKER, DIRECTOR OF TAXES			
Tax Rates		Assessments	
County:	\$ 3.24	Taxable Land:	0
School:	\$ 17.50	Buildings:	2,061,100
Town:	\$ 7.18	Total:	2,061,100
State Ed.:	\$ 2.11		
<hr/>			
Total Tax Rate:	\$ 30.03	Net Value:	2,061,100

Property Description		
Map: 00FAIR	Lot: 000001	Sub: 000000
Location: TOWNWIDE Acres: 0.000		
Summary Of Taxes		
Total Tax:		\$ 61,895.00
- First Bill:		\$ 0.00
- Abated/Paid:		\$ 0.00
- Veteran Credits:		\$ 0.00
+ Penalties:		\$ 0.00
Amount Due By 12/29/2011:		\$ 61,895.00

Mailed To:
FAIRPOINT COMMUNICATIONS INC.
ROY DRUKKER, DIRECTOR OF TAXES
770 ELM STREET
MANCHESTER, NH 03101

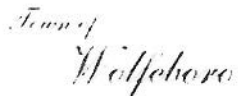
Remit To:
TOWN OF WINCHESTER
PO BOX 512
WINCHESTER, NH 03470
Temp - Return Service Requested

2011 WINCHESTER PROPERTY TAX - BILL 2 OF 2

TOWN OF WINCHESTER
Monday - Thursday 7AM-5:30PM
Visit our website @ www.winchester.nh.gov
(603) 239-6233
Tax Collector: James M Tetreault
Owner: FAIRPOINT COMMUNICATIONS INC.
ROY DRUKKER, DIRECTOR OF TAXES
Location: TOWNWIDE
Map: 00FAIR Lot: 000001 Sub: 000000
Invoice: 2011P02009501
Amount Due By 12/29/2011: **\$ 61,895.00**

RETURN THIS PORTION WITH PAYMENT

REMITTED AMOUNT: _____



REAL ESTATE TAX BILL
84 SOUTH MAIN STREET PO BOX 629
WOLFEBORO, NH 03894-0629
603-569-3902

IF YOU HAVE AN ADDRESS CHANGE, PLEASE FILL OUT REVERSE SIDE AND CHECK BOX HERE. ☐

PROPERTY LOCATION:
UTILITY POLES AND ROW


TAX YEAR 2011
ACCOUNT NO.: 10-6813.700
1ST INSTALLMENT: \$ 0.00
2ND INSTALLMENT: \$ 11,340.00
TOTAL PAYMENTS: \$ 0.00

NOV 10 2011

FAIRPOINT COMMUNICATIONS INC
770 ELM STREET
MANCHESTER NH 03101

AMOUNT DUE \$ 11,340.00
BY DEC 09, 2011

PLEASE DETACH AND RETURN THIS PORTION WITH YOUR PAYMENT. MAKE CHECK PAYABLE TO THE TOWN OF WOLFEBORO.



REAL ESTATE TAX BILL
84 SOUTH MAIN STREET PO BOX 629
WOLFEBORO, NH 03894-0629

OFFICE HOURS
MONDAY - FRIDAY, 8 AM - 4 PM
TELEPHONE (603) 569-3902
e-mail: wolftaxcoll@metrocast.net

PROPERTY OWNER(S):
FAIRPOINT COMMUNICATIONS INC

TAX YEAR: 2011

MAILING ADDRESS:
770 ELM STREET
MANCHESTER NH 03101

ACCOUNT NUMBER: 10-6813.700

TAX MAP/LOT NUMBER: UTL--F

PROPERTY LOCATION: UTILITY POLES AND ROW

	TAX RATES	TOTAL VALUATION	AMOUNT	ASSESSMENT INFORMATION	TAX INFORMATION
MUNICIPAL	4.460	929,500	4,145.00	BUILDING VALUE 929,500	GROSS TAX 11,340.00
SCHOOL - LOCAL	4.390	929,500	4,080.00	LAND VALUE	CREDITS
SCHOOL - STATE	2.340	929,500	2,175.00	TOTAL VALUE 929,500	NET TAX 11,340.00
COUNTY	1.010	929,500	938.00	EXEMPTIONS	FIRST BILL
TOTAL	12.200	929,500	11,339.00	TAXABLE VALUE 929,500	SECOND BILL 11,340.00 PAYMENTS
AMOUNT DUE BY				DEC 09, 2011	\$11,340.00

IF PAID AFTER DUE DATE ANNUAL INTEREST RATE OF 12% WILL BE CHARGED

Now accepting on-line credit card payments for tax bills.
2.75% convenience fees apply. \$2.95 flat fee for e-checks.
Go to www.wolfeboronh.us to make a payment.
Brenda LaPointe, Certified Tax Collector

PAST DUE TAXES DO NOT INCLUDE ACCUMULATED INTEREST AND/OR COSTS AND ARE NOT INCLUDED IN AMOUNTS LISTED ABOVE.
PLEASE CONTACT THE TAX OFFICE FOR UPDATED AMOUNTS.